



PIN: 112425100300
Route: 910-006-760
Deedholder: G & S WEBER LLC
Address: 1676 OLD STAGE RD
Map Area: DECORAH TWP
Subdivision: NONE
Tax District: DC
Land SF: 11,700 **Total Acres:** 0.269

Residential Dwelling

Style: 1 Story Frame
Arch Style: N/A
TLA/GLA: 912 / 912 **Year Built:** 1972
Ttl Rms: 4 **Ttl Bdrms:** 2
Bdrms Above: 2 **Bdrms Blw:** --
Plumb Cnt: 1 **Fixture Cnt:** 3
Bsmt SF: 912 **Attic SF:** --
Bsmt Stalls: -- **Garage SF:** --
Bsmt Finish 1:
Condition: NML **Grade:** 4-10 **F/E/O%:** 0/0/0

Sale

Sale Price: \$110,000 **Date:** 1/14/2022
Recording: 2022-165 **Code:** D0
Date of Sale Val: \$106,500 96.82%
Buyer: G & S WEBER LLC
Seller: KOTEK, JASON M
Sale \$/TLA: \$120.61

Value

Assessed Value: \$123,010
2022 Prior Year: \$106,500



PIN: 192940000900
Route: 918-002-540
Deedholder: WENTHOLD, MARCUS WENTHOLD, BRANDY
Address: 1132 202ND AVE
Map Area: MILITARY TWP
Subdivision: NONE
Tax District: SW
Land SF: 44,431 **Total Acres:** 1.020

Residential Dwelling

Style: 1 1/2 Story Frame
Arch Style: Conventional
TLA/GLA: 2,092 / 1,428 / 664 **Year Built:** 1920
Ttl Rms: 8 **Ttl Bdrms:** 5
Bdrms Above: 5 **Bdrms Blw:** --
Plumb Cnt: 2 **Fixture Cnt:** 6
Bsmt SF: 474 **Attic SF:** --
Bsmt Stalls: -- **Garage SF:** 672
Bsmt Finish 1:
Condition: NML **Grade:** 4-10 **F/E/O%:** 10/0/0

Sale

Sale Price: \$80,000 **Date:** 1/25/2022
Recording: 2022-283 **Code:** D26
Date of Sale Val: \$113,010 141.26%
Buyer: WENTHOLD, MARCUS WENTHOLD, BRANDY
Seller: WENTHOLD, KEVIN J WENTHOLD, DARLA ANN
Sale \$/TLA: \$38.24

Value

Assessed Value: \$151,660
2022 Prior Year: \$113,010



PIN: 032820001100
Route: 902-003-290
Deedholder: LARSON, BROOKLYN NICOLE
Address: 2013 360TH ST
Map Area: HESPER TWP
Subdivision: NONE
Tax District: NW
Land SF: 43,560 **Total Acres:** 1.000

Residential Dwelling

Style: Mfd Home (Multi-Section)
Arch Style: N/A
TLA/GLA: 1,404 / 1,404 **Year Built:** 2005
Ttl Rms: 5 **Ttl Bdrms:** 3
Bdrms Above: 3 **Bdrms Blw:** --
Plumb Cnt: 2 **Fixture Cnt:** 6
Bsmt SF: -- **Attic SF:** --
Bsmt Stalls: -- **Garage SF:** --
Bsmt Finish 1:
Condition: NML **Grade:** 4 **F/E/O%:** 0/0/0

Sale

Sale Price: \$114,000 **Date:** 1/25/2022
Recording: 2022-352 **Code:** D0
Date of Sale Val: \$106,920 93.79%
Buyer: LARSON, BROOKLYN NICOLE
Seller: HANSEN, KEITH A
Sale \$/TLA: \$81.20

Value

Assessed Value: \$122,000
2022 Prior Year: \$106,920



PIN: 182520001300
Route: 919-004-010
Deedholder: ROTHMEYER, PATRICK M
Address: 1177 227TH AVE
Map Area: WASHINGTON TWP
Subdivision: NONE
Tax District: SW
Land SF: 94,961 **Total Acres:** 2.180

Residential Dwelling

Style: 1 1/2 Story Frame
Arch Style: Conventional
TLA/GLA: 1,942 / 1,320 / 622 **Year Built:** 1900
Ttl Rms: 8 **Ttl Bdrms:** 4
Bdrms Above: 4 **Bdrms Blw:** --
Plumb Cnt: 3 **Fixture Cnt:** 5
Bsmt SF: 444 **Attic SF:** --
Bsmt Stalls: -- **Garage SF:** 864
Bsmt Finish 1:
Condition: BL NML **Grade:** 5+5 **F/E/O%:** 10/0/0

Sale

Sale Price: \$66,000 **Date:** 1/28/2022
Recording: 2022-294 **Code:** D26
Date of Sale Val: \$81,830 123.99%
Buyer: ROTHMEYER, PATRICK M
Seller: ROTHMEYER, SANDRA B
Sale \$/TLA: \$33.99

Value

Assessed Value: \$132,510
2022 Prior Year: \$81,830



PIN: 112340101700
Route: 910-008-100
Deedholder: DAHLEN, ARNOLD G DAHLEN, JULIE K
Address: 1793 OLD STAGE RD
Map Area: DECORAH TWP
Subdivision: NONE
Tax District: DC
Land SF: 29,000 **Total Acres:** 0.666

Residential Dwelling

Style: 1 Story Frame
Arch Style: N/A
TLA/GLA: 1,406 / 1,406 **Year Built:** 1961
Ttl Rms: 5 **Ttl Bdrms:** 2
Bdrms Above: 2 **Bdrms Blw:** --
Plumb Cnt: 1 **Fixture Cnt:** 3
Bsmt SF: -- **Attic SF:** --
Bsmt Stalls: -- **Garage SF:** 907
Bsmt Finish 1:
Condition: Good **Grade:** 4+10 **F/E/O%:** 0/0/0

Sale

Sale Price: \$215,000 **Date:** 1/31/2022
Recording: 2022-323 **Code:** D0
Date of Sale Val: \$241,730 112.43%
Buyer: DAHLEN, ARNOLD G DAHLEN, JULIE K
Seller: KLIMESH, MARY B
Sale \$/TLA: \$152.92

Value

Assessed Value: \$243,760
2022 Prior Year: \$212,910



PIN: 063230000700
Route: 906-003-300
Deedholder: COURTNEY, SAM COURTNEY, SARAH
Address: 2825 270TH AVE
Map Area: BLUFFTON TWP
Subdivision: NONE
Tax District: DC
Land SF: 44,431 **Total Acres:** 1.020

Residential Dwelling

Style: 1 1/2 Story Frame
Arch Style: N/A
TLA/GLA: 1,702 / 1,120 / 582 **Year Built:** 1930
Ttl Rms: 5 **Ttl Bdrms:** 3
Bdrms Above: 3 **Bdrms Blw:** --
Plumb Cnt: 3 **Fixture Cnt:** 6
Bsmt SF: 832 **Attic SF:** --
Bsmt Stalls: -- **Garage SF:** 676
Bsmt Finish 1:
Condition: NML **Grade:** 4 **F/E/O%:** 0/0/0

Sale

Sale Price: \$150,000 **Date:** 2/1/2022
Recording: 2022-379 **Code:** D26
Date of Sale Val: \$143,970 95.98%
Buyer: COURTNEY, SAM COURTNEY, SARAH
Seller: COURTNEY, SHEIL MANN, PATTI
Sale \$/TLA: \$88.13

Value

Assessed Value: \$167,070
2022 Prior Year: \$143,970




Photo is Private

PIN: 180540001800
Route: 919-001-390
Deedholder: PACKNETT, ISAAC A SAWYER, DEON M
Address: 150TH ST
Map Area: WASHINGTON TWP
Subdivision: NONE
Tax District: TV
Land SF: 170,320 **Total Acres:** 3.910

Sale

Sale Price: \$10,000 **Date:** 2/18/2022
Recording: 2022-523 **Code:** D26
Date of Sale Val: \$1,730 17.30%
Buyer: PACKNETT, ISAAC A SAWYER, DEON M
Seller: FRONTIER PROPERTIES LLC C/O SPALLA, STE

Value

Assessed Value: \$10,430
2022 Prior Year: \$1,730



PIN: 142540000900
Route: 914-003-040
Deedholder: STENSETH, BENJAMIN J
Address: 1718 232ND AVE
Map Area: CALMAR TWP
Subdivision: NONE
Tax District: SW
Land SF: 53,579 **Total Acres:** 1.230

Residential Dwelling

Style: 1 Story Frame
Arch Style: Ranch
TLA/GLA: 1,144 / 1,144 **Year Built:** 1955
Ttl Rms: 5 **Ttl Bdrms:** 3
Bdrms Above: 3 **Bdrms Blw:** --
Plumb Cnt: 2 **Fixture Cnt:** 6
Bsmt SF: 1,144 **Attic SF:** --
Bsmt Stalls: -- **Garage SF:** 960
Bsmt Finish 1: Minimal Finish 500 Avg
Condition: NML **Grade:** 4+5 **F/E/O%:** 10/0/0

Sale

Sale Price: \$113,000 **Date:** 2/18/2022
Recording: 2022-560 **Code:** D26
Date of Sale Val: \$132,280 117.06%
Buyer: STENSETH, BENJAMIN J
Seller: STENSETH, JAMES D. STENSETH, KANDICE L.
Sale \$/TLA: \$98.78

Value

Assessed Value: \$171,070
2022 Prior Year: \$132,280



PIN: 180540001900
Route: 919-001-390
Deedholder: DRIFTLESS PROPERTY INVESTMENTS LLC
Address: 2674 150TH ST
Map Area: WASHINGTON TWP
Subdivision: NONE
Tax District: TV
Land SF: 104,544 **Total Acres:** 2.400

Residential Dwelling

Style: 2 Story Frame
Arch Style: N/A
TLA/GLA: 2,544 / 1,446 / 1,098 **Year Built:** 1900
Ttl Rms: 11 **Ttl Bdrms:** 7
Bdrms Above: 7 **Bdrms Blw:** --
Plumb Cnt: 3 **Fixture Cnt:** 7
Bsmt SF: 1,446 **Attic SF:** --
Bsmt Stalls: -- **Garage SF:** 576
Bsmt Finish 1:
Condition: BL NML **Grade:** 5+10 **F/E/O%:** 10/0/0

Sale

Sale Price: \$190,000 **Date:** 2/18/2022
Recording: 2022-525 **Code:** D26
Date of Sale Val: \$68,130 35.86%
Buyer: DRIFTLESS PROPERTY INVESTMENTS LLC
Seller: FRONTIER PROPERTIES LLC C/O SPALLA, STE
Sale \$/TLA: \$74.69

Value

Assessed Value: \$158,400
2022 Prior Year: \$68,130



PIN: 110547700200
Route: 910-001-390
Deedholder: SUAREZ-CEJA, OZVALDO IVAAN
Address: 2724 COLLEGE DR
Map Area: DECORAH TWP
Subdivision: NONE
Tax District: DC
Land SF: 22,200 **Total Acres:** 0.510

Residential Dwelling

Style: 1 Story Frame
Arch Style: N/A
TLA/GLA: 1,056 / 1,056 **Year Built:** 1975
Ttl Rms: 5 **Ttl Bdrms:** 4
Bdrms Above: 2 **Bdrms Blw:** 2
Plumb Cnt: 3 **Fixture Cnt:** 7
Bsmt SF: 1,056 **Attic SF:** --
Bsmt Stalls: 1 **Garage SF:** --
Bsmt Finish 1: Rec. Room W/ Walk-out 450 Low
Condition: NML **Grade:** 4-5 **F/E/O%:** 10/0/0

Sale

Sale Price: \$155,000 **Date:** 2/21/2022
Recording: 2022-610 **Code:** D0
Date of Sale Val: \$151,250 97.58%
Buyer: SUAREZ-CEJA, OZVALDO IVAAN
Seller: MICHELS, DANIEL T MICHELS, OLGA R
Sale \$/TLA: \$146.78

Value

Assessed Value: \$169,360
2022 Prior Year: \$151,250



PIN: 120710001200
Route: 909-001-390
Deedholder: ASHBACHER, LONDON ASHBACHER, KA
Address: 2677 DRAKE HILL RD
Map Area: GLENWOOD TWP
Subdivision: NONE
Tax District: DC
Land SF: 51,836 **Total Acres:** 1.190

Residential Dwelling

Style: 1 Story Frame
Arch Style: N/A
TLA/GLA: 1,450 / 1,450 **Year Built:** 1983
Ttl Rms: 8 **Ttl Bdrms:** 4
Bdrms Above: 3 **Bdrms Blw:** 1
Plumb Cnt: 2 **Fixture Cnt:** 6
Bsmt SF: 1,248 **Attic SF:** --
Bsmt Stalls: 2 **Garage SF:** 1,362
Bsmt Finish 1: Minimal Finish 500 Avg
Condition: NML **Grade:** 4+5 **F/E/O%:** 0/0/0

Sale

Sale Price: \$175,000 **Date:** 2/23/2022
Recording: 2022-596 **Code:** D26
Date of Sale Val: \$189,510 108.29%
Buyer: ASHBACHER, LONDON ASHBACHER, KAYTLIN
Seller: MASSMAN, JESSE
Sale \$/TLA: \$120.69

Value

Assessed Value: \$265,920
2022 Prior Year: \$189,510



PIN: 112620201000
Route: 910-008-340
Deedholder: RICKELMAN, EDWIN B
Address: 2373 SHAGBARK LN RD
Map Area: DECORAH TWP
Subdivision: NONE
Tax District: DC
Land SF: 43,560 **Total Acres:** 1.000

Residential Dwelling

Style: 1 Story Frame
Arch Style: Ranch
TLA/GLA: 1,554 / 1,554 **Year Built:** 2005
Ttl Rms: 7 **Ttl Bdrms:** 4
Bdrms Above: 2 **Bdrms Blw:** 2
Plumb Cnt: 5 **Fixture Cnt:** 11
Bsmt SF: 1,554 **Attic SF:** --
Bsmt Stalls: -- **Garage SF:** 529
Bsmt Finish 1: Living Qtrs. W/ Walk-out 1100 Avg
Condition: NML **Grade:** 3+5 **F/E/O%:** 0/0/0

Sale

Sale Price: \$390,249 **Date:** 3/4/2022
Recording: 2022-672 **Code:** D0
Date of Sale Val: \$350,540 89.83%
Buyer: RICKELMAN, EDWIN B LOFTE, MARY EILEEN
Seller: NIERENGARTEN, TODD A
Sale \$/TLA: \$251.13

Value

Assessed Value: \$406,740
2022 Prior Year: \$350,540



PIN: 111345101700
Route: 910-006-290
Deedholder: BOEKE, SAMUEL J GUERDET, DEAN L
Address: 1677 HOWDY HILLS RD
Map Area: DECORAH TWP
Subdivision: NONE
Tax District: DC
Land SF: 23,288 **Total Acres:** 0.535

Residential Dwelling

Style: 1 Story Frame
Arch Style: N/A
TLA/GLA: 2,016 / 2,016 **Year Built:** 2013
Ttl Rms: 7 **Ttl Bdrms:** 3
Bdrms Above: 3 **Bdrms Blw:** --
Plumb Cnt: 4 **Fixture Cnt:** 11
Bsmt SF: 2,016 **Attic SF:** --
Bsmt Stalls: -- **Garage SF:** 786
Bsmt Finish 1: Living Qtrs. W/ Walk-out 1008 Avg
Condition: NML **Grade:** 2-10 **F/E/O%:** 0/0/0

Sale

Sale Price: \$520,000 **Date:** 3/4/2022
Recording: 2022-743 **Code:** D0
Date of Sale Val: \$456,290 87.75%
Buyer: BOEKE, SAMUEL J GUERDET, DEAN L
Seller: MARIN, SCOTT L REV TRUST MARIN, STEPHAN
Sale \$/TLA: \$257.94

Value

Assessed Value: \$476,940
2022 Prior Year: \$412,450



PIN: 111322700300
Route: 910-004-450
Deedholder: SWARTZ, MAXWELL L BULMAN, LANCI
Address: 1669 260TH ST
Map Area: DECORAH TWP
Subdivision: NONE
Tax District: DC
Land SF: 15,301 **Total Acres:** 0.351

Residential Dwelling

Style: 1 Story Frame
Arch Style: Ranch
TLA/GLA: 960 / 960 **Year Built:** 1982
Ttl Rms: 7 **Ttl Bdrms:** 4
Bdrms Above: 3 **Bdrms Blw:** 1
Plumb Cnt: 2 **Fixture Cnt:** 6
Bsmt SF: 960 **Attic SF:** --
Bsmt Stalls: -- **Garage SF:** 360
Bsmt Finish 1: Living Qtrs. (Multi) 600 Avg
Condition: A NML **Grade:** 4 **F/E/O%:** 0/0/0

Sale

Sale Price: \$189,900 **Date:** 3/6/2022
Recording: 2022-802 **Code:** D0
Date of Sale Val: \$165,900 87.36%
Buyer: SWARTZ, MAXWELL L BULMAN, LANCI M
Seller: PALMER, LEVI N PALMER, JESSICA L
Sale \$/TLA: \$197.81

Value

Assessed Value: \$190,020
2022 Prior Year: \$165,900



PIN: 191920001000
Route: 000-0000-00
Deedholder: HAGEMAN, MITCHELL A HAGEMAN, DAN
Address: 2183 CO RD B32
Map Area: MILITARY TWP
Subdivision: NONE
Tax District: SW
Land SF: 112,385 **Total Acres:** 2.580

Residential Dwelling

Style: 1 Story Frame
Arch Style: N/A
TLA/GLA: 2,228 / 2,228 **Year Built:** 2022
Ttl Rms: 7 **Ttl Bdrms:** 4
Bdrms Above: 1 **Bdrms Blw:** 3
Plumb Cnt: 3 **Fixture Cnt:** 8
Bsmt SF: 2,228 **Attic SF:** --
Bsmt Stalls: -- **Garage SF:** 2,101
Bsmt Finish 1: Living Qtrs. W/ Walk-out 1800 Avg
Condition: NML **Grade:** 2-10 **F/E/O%:** 0/10/0

Sale

Sale Price: \$6,450 **Date:** 3/10/2022
Recording: 2022-750 **Code:** D26
Date of Sale Val: \$2,940 45.58%
Buyer: HAGEMAN, MITCHELL A HAGEMAN, DANELLE I
Seller: HAGEMAN, WILLIAM A HAGEMAN, JENNIFER L
Sale \$/TLA: \$2.89

Value

Assessed Value: \$485,290
2022 Prior Year: \$2,940



PIN: 02124000500
Route: 903-001-220
Deedholder: TWETEN, TRAVIS TWETEN, CHELSEY
Address: 2288 CO RD A14
Map Area: BURR OAK TWP
Subdivision: NONE
Tax District: NW
Land SF: 40,946 **Total Acres:** 0.940

Residential Dwelling

Style: 1 Story Frame
Arch Style: N/A
TLA/GLA: 1,214 / 1,214 **Year Built:** 1975
Ttl Rms: 7 **Ttl Bdrms:** 4
Bdrms Above: 3 **Bdrms Blw:** 1
Plumb Cnt: 2 **Fixture Cnt:** 5
Bsmt SF: 1,214 **Attic SF:** --
Bsmt Stalls: -- **Garage SF:** 720
Bsmt Finish 1: Minimal Finish 425 Avg
Condition: NML **Grade:** 4+5 **F/E/O%:** 0/0/0

Sale

Sale Price: \$175,000 **Date:** 4/4/2022
Recording: 2020-1064 **Code:** D0
Date of Sale Val: \$166,300 95.03%
Buyer: TWETEN, TRAVIS TWETEN, CHELSEY
Seller: WILSON, CHET E
Sale \$/TLA: \$144.15

Value

Assessed Value: \$191,030
2022 Prior Year: \$166,300



PIN: 022510600800
Route: 903-002-420
Deedholder: HOUDEK, JORDAN HOUDEK, SYDNEY
Address: 3599 236TH AVE
Map Area: BURR OAK TWP
Subdivision: NONE
Tax District: NW
Land SF: 13,490 **Total Acres:** 0.310

Residential Dwelling

Style: Split Foyer Frame
Arch Style: Conventional
TLA/GLA: 1,040 / 1,040 **Year Built:** 1995
Ttl Rms: 7 **Ttl Bdrms:** 4
Bdrms Above: 2 **Bdrms Blw:** 2
Plumb Cnt: 2 **Fixture Cnt:** 6
Bsmt SF: 1,040 **Attic SF:** --
Bsmt Stalls: -- **Garage SF:** 624
Bsmt Finish 1: Living Qtrs. (Multi) 600 High
Condition: Good **Grade:** 4+10 **F/E/O%:** 0/20/0

Sale

Sale Price: \$182,000 **Date:** 4/4/2022
Recording: 2022-1053 **Code:** D0
Date of Sale Val: \$139,750 76.79%
Buyer: HOUDEK, JORDAN HOUDEK, SYDNEY
Seller: TWETEN, TRAVIS R
Sale \$/TLA: \$175.00

Value

Assessed Value: \$171,550
2022 Prior Year: \$139,750



PIN: 140330001200
Route: 914-001-120
Deedholder: KOSHATKA, RYAN KOSHATKA, HEATHE
Address: 2500 210TH ST
Map Area: CALMAR TWP
Subdivision: NONE
Tax District: SW
Land SF: 434,293 **Total Acres:** 9.970

Residential Dwelling

Style: 2 Story Frame
Arch Style: N/A
TLA/GLA: 1,352 / 676 / 676 **Year Built:** 1918
Ttl Rms: 6 **Ttl Bdrms:** 4
Bdrms Above: 4 **Bdrms Blw:** --
Plumb Cnt: 2 **Fixture Cnt:** 4
Bsmt SF: 676 **Attic SF:** --
Bsmt Stalls: -- **Garage SF:** --
Bsmt Finish 1:
Condition: BL NML **Grade:** 4+5 **F/E/O%:** 10/0/0

Sale

Sale Price: \$220,000 **Date:** 4/21/2022
Recording: 2022-1255 **Code:** D26
Date of Sale Val: \$58,370 26.53%
Buyer: KOSHATKA, RYAN KOSHATKA, HEATHER
Seller: HUMPAL, THOMAS A HUMPAL, JERI L
Sale \$/TLA: \$162.72

Value

Assessed Value: \$141,260
2022 Prior Year: \$58,370



PIN: 111325101100
Route: 910-005-690
Deedholder: SHELTON, ERIC W SHELTON, JENNIFER I
Address: 2553 RIVER RD
Map Area: DECORAH TWP
Subdivision: NONE
Tax District: DC
Land SF: 13,860 **Total Acres:** 0.318

Residential Dwelling

Style: 1 Story Frame
Arch Style: N/A
TLA/GLA: 1,232 / 1,232 **Year Built:** 1992
Ttl Rms: 5 **Ttl Bdrms:** 2
Bdrms Above: 2 **Bdrms Blw:** --
Plumb Cnt: 2 **Fixture Cnt:** 6
Bsmt SF: -- **Attic SF:** --
Bsmt Stalls: -- **Garage SF:** 768
Bsmt Finish 1:
Condition: A NML **Grade:** 4+10 **F/E/O%:** 0/0/0

Sale

Sale Price: \$254,000 **Date:** 4/22/2022
Recording: 2022-1366 **Code:** D0
Date of Sale Val: \$207,130 81.55%
Buyer: SHELTON, ERIC W SHELTON, JENNIFER D
Seller: SCHWEINEFUS, CODY D SCHWEINEFUS, KATH
Sale \$/TLA: \$206.17

Value

Assessed Value: \$239,560
2022 Prior Year: \$207,130



PIN: 112640000500
Route: 910-010-080
Deedholder: GANSY, KANYON L GANSY, KATHRYN
Address: 1771 WINDY RIDGE RD
Map Area: DECORAH TWP
Subdivision: NONE
Tax District: DC
Land SF: 435,600 **Total Acres:** 10.000

Residential Dwelling

Style: 1 Story Frame
Arch Style: N/A
TLA/GLA: 1,649 / 1,064 / 585 **Year Built:** 1992
Ttl Rms: 5 **Ttl Bdrms:** 3
Bdrms Above: 3 **Bdrms Blw:** --
Plumb Cnt: 6 **Fixture Cnt:** 13
Bsmt SF: 1,064 **Attic SF:** 585
Bsmt Stalls: -- **Garage SF:** 972
Bsmt Finish 1: Rec. Room W/ Walk-out 800 Avg
Condition: A NML **Grade:** 4+10 **F/E/O%:** 0/0/0

Sale

Sale Price: \$360,000 **Date:** 4/25/2022
Recording: 2022-1368 **Code:** D0
Date of Sale Val: \$269,020 74.73%
Buyer: GANSY, KANYON L GANSY, KATHRYN L
Seller: MICHEL, RICHARD A MICHEL, MAUREEN G
Sale \$/TLA: \$218.31

Value

Assessed (Exmpt): \$317,670
2022 Prior Year: \$269,020



PIN: 092435100500
Route: 912-002-340
Deedholder: SCHMITZ, JAKE P BERGAN, CALLIE J
Address: 2934 OLLENDIECK RD
Map Area: LINCOLN TWP
Subdivision: NONE
Tax District: HW
Land SF: 20,800 **Total Acres:** 0.478

Residential Dwelling

Style: 1 Story Frame
Arch Style: N/A
TLA/GLA: 1,494 / 1,494 **Year Built:** 1998
Ttl Rms: 7 **Ttl Bdrms:** 4
Bdrms Above: 2 **Bdrms Blw:** 2
Plumb Cnt: 3 **Fixture Cnt:** 9
Bsmt SF: 1,494 **Attic SF:** --
Bsmt Stalls: -- **Garage SF:** 904
Bsmt Finish 1: Living Qtrs. W/ Walk-out 1000 Avg
Condition: NML **Grade:** 3-5 **F/E/O%:** 0/5/0

Sale

Sale Price: \$294,500 **Date:** 4/27/2022
Recording: 2022-1329 **Code:** D0
Date of Sale Val: \$241,850 82.12%
Buyer: SCHMITZ, JAKE P BERGAN, CALLIE J
Seller: MACAL, DAVID J MACAL, KAREN A
Sale \$/TLA: \$197.12

Value

Assessed Value: \$277,300
2022 Prior Year: \$241,850



PIN: 162515100400
Route: 916-002-280
Deedholder: JOHNSON, RICKIE C JOHNSON, BONNIE S
Address: 1156 FRANKVILLE RD
Map Area: FRANKVILLE TWP
Subdivision: NONE
Tax District: FC
Land SF: 101,930 **Total Acres:** 2.340

Sale

Sale Price: \$20,000 **Date:** 5/4/2022
Recording: 2022-1413 **Code:** D0
Date of Sale Val: \$53,950 269.75%
Buyer: JOHNSON, RICKIE C JOHNSON, BONNIE S
Seller: SCHNUELLE, RALPH

Value

Assessed Value: \$62,980
2022 Prior Year: \$53,550



PIN: 112517800400
Route: 910-009-520
Deedholder: MADSEN, MICHAEL S MADSEN, KATHY
Address: 2364 ALLAN DRIVE RD
Map Area: DECORAH TWP
Subdivision: NONE
Tax District: DC
Land SF: 20,298 **Total Acres:** 0.466

Residential Dwelling

Style: 1 Story Frame
Arch Style: N/A
TLA/GLA: 1,664 / 1,664 **Year Built:** 1990
Ttl Rms: 8 **Ttl Bdrms:** 3
Bdrms Above: 3 **Bdrms Blw:** --
Plumb Cnt: 6 **Fixture Cnt:** 12
Bsmt SF: 1,664 **Attic SF:** --
Bsmt Stalls: 3 **Garage SF:** --
Bsmt Finish 1: Living Qtrs. W/ Walk-out 875 Avg
Condition: A NML **Grade:** 3-5 **F/E/O%:** 0/5/0

Sale

Sale Price: \$285,000 **Date:** 5/6/2022
Recording: 2022-1441 **Code:** D0
Date of Sale Val: \$292,400 102.60%
Buyer: MADSEN, MICHAEL S MADSEN, KATHY
Seller: BRUENING, JEREMY W BRUENING, VICKI J
Sale \$/TLA: \$171.27

Value

Assessed Value: \$336,000
2022 Prior Year: \$292,400



PIN: 151440001300
Route: 915-002-080
Deedholder: NUMEDAHL, TYLER W SICKLES, EMILY E
Address: 1923 CO RD W42
Map Area: SPRINGFIELD TWP
Subdivision: NONE
Tax District: SW
Land SF: 140,263 **Total Acres:** 3.220

Residential Dwelling

Style: 1 Story Log-Cedar
Arch Style: N/A
TLA/GLA: 1,512 / 1,120 / 392 **Year Built:** 1991
Ttl Rms: 7 **Ttl Bdrms:** 3
Bdrms Above: 1 **Bdrms Blw:** 2
Plumb Cnt: 4 **Fixture Cnt:** 9
Bsmt SF: 1,120 **Attic SF:** 392
Bsmt Stalls: -- **Garage SF:** 1,008
Bsmt Finish 1: Living Qtrs. W/ Walk-out 750 Avg
Condition: NML **Grade:** 3-5 **F/E/O%:** 0/0/0

Sale

Sale Price: \$340,000 **Date:** 5/31/2022
Recording: 2022-1744 **Code:** D0
Date of Sale Val: \$283,780 83.47%
Buyer: NUMEDAHL, TYLER W SICKLES, EMILY E
Seller: FRANA, KEVIN J FRANA, DORI R
Sale \$/TLA: \$224.87

Value

Assessed (Exmpt): \$316,470
2022 Prior Year: \$283,780



PIN: 152640001500
Route: 915-002-690
Deedholder: JEVNE, NATHAN W JEVNE, NICHOLE P
Address: 1726 CO RD W42
Map Area: SPRINGFIELD TWP
Subdivision: NONE
Tax District: SW
Land SF: 54,014 **Total Acres:** 1.240

Residential Dwelling

Style: 1 1/2 Story Frame
Arch Style: Conventional
TLA/GLA: 1,544 / 1,034 / 510 **Year Built:** 1932
Ttl Rms: 6 **Ttl Bdrms:** 3
Bdrms Above: 3 **Bdrms Blw:** --
Plumb Cnt: 3 **Fixture Cnt:** 6
Bsmt SF: 728 **Attic SF:** --
Bsmt Stalls: -- **Garage SF:** 720
Bsmt Finish 1: Minimal Finish 375 Avg
Condition: V Good **Grade:** 4 **F/E/O%:** 0/0/0

Sale

Sale Price: \$255,000 **Date:** 6/1/2022
Recording: 2022-1766 **Code:** D0
Date of Sale Val: \$165,110 **64.75%**
Buyer: JEVNE, NATHAN W JEVNE, NICHOLE P
Seller: STAMMEYER, JAMES M STAMMEYER, PATTY
Sale \$/TLA: \$165.16

Value

Assessed Value: \$225,470
2022 Prior Year: \$165,110



PIN: 161140001200
Route: 916-001-530
Deedholder: CAMPBELL, SOPHIA M
Address: 1167 205TH ST
Map Area: FRANKVILLE TWP
Subdivision: NONE
Tax District: AC
Land SF: 60,548 **Total Acres:** 1.390

Residential Dwelling

Style: 1 Story Frame
Arch Style: N/A
TLA/GLA: 1,339 / 1,339 **Year Built:** 2016
Ttl Rms: 6 **Ttl Bdrms:** 2
Bdrms Above: 2 **Bdrms Blw:** --
Plumb Cnt: 2 **Fixture Cnt:** 6
Bsmt SF: -- **Attic SF:** --
Bsmt Stalls: -- **Garage SF:** 1,476
Bsmt Finish 1:
Condition: NML **Grade:** 4+10 **F/E/O%:** 0/0/0

Sale

Sale Price: \$190,000 **Date:** 6/3/2022
Recording: 2022-1755 **Code:** D0
Date of Sale Val: \$152,010 **80.01%**
Buyer: CAMPBELL, SOPHIA M
Seller: RILEY, BRUCE A RILEY, CAROLINE E
Sale \$/TLA: \$141.90

Value

Assessed Value: \$215,090
2022 Prior Year: \$152,010



PIN: 161140001300
Route: 916-001-520
Deedholder: BRUENING, JEREMY BRUENING, VICKI
Address: 1165 205TH ST
Map Area: FRANKVILLE TWP
Subdivision: NONE
Tax District: AC
Land SF: 64,033 **Total Acres:** 1.470

Residential Dwelling

Style: 2 Story Frame
Arch Style: Conventional
TLA/GLA: 3,840 / 2,544 / 1,296 **Year Built:** 1900
Ttl Rms: 12 **Ttl Bdrms:** 6
Bdrms Above: 5 **Bdrms Blw:** 1
Plumb Cnt: 2 **Fixture Cnt:** 5
Bsmt SF: 1,760 **Attic SF:** 336
Bsmt Stalls: -- **Garage SF:** 1,392
Bsmt Finish 1: Living Qtrs. (Multi) 700 Avg
Condition: V Good **Grade:** 4+10 **F/E/O%:** 0/0/0

Sale

Sale Price: \$430,000 **Date:** 6/3/2022
Recording: 2022-1862 **Code:** D0
Date of Sale Val: \$378,950 **88.13%**
Buyer: BRUENING, JEREMY BRUENING, VICKI
Seller: RILEY, BRUCE A RILEY, CAROLINE E
Sale \$/TLA: \$111.98

Value

Assessed Value: \$435,540
2022 Prior Year: \$378,950



PIN: 111340003300
Route: 910-006-120
Deedholder: LEIDAHN, LUCAS J LEIDAHN, RAECHELL
Address: 1674 VIKING HILLS RD
Map Area: DECORAH TWP
Subdivision: NONE
Tax District: DC
Land SF: 522,720 **Total Acres:** 12.000

Residential Dwelling

Style: 1 Story Brick
Arch Style: Ranch
TLA/GLA: 2,966 / 2,966 **Year Built:** 2005
Ttl Rms: 10 **Ttl Bdrms:** 4
Bdrms Above: 2 **Bdrms Blw:** 2
Plumb Cnt: 7 **Fixture Cnt:** 12
Bsmt SF: 2,966 **Attic SF:** --
Bsmt Stalls: -- **Garage SF:** 1,408
Bsmt Finish 1: Living Qtrs. W/ Walk-out 2250 High
Condition: NML **Grade:** 1+5 **F/E/O%:** 0/0/20

Sale

Sale Price: \$835,000 **Date:** 6/6/2022
Recording: 2022-1815 **Code:** D0
Date of Sale Val: \$819,190 98.11%
Buyer: LEIDAHN, LUCAS J LEIDAHN, RAECHELLE L
Seller: LENSING, CAROL J LENSING, JUDY A
Sale \$/TLA: \$281.52

Value

Assessed (Exmpt): \$785,980
2022 Prior Year: \$819,190



PIN: 152730200400
Route: 915-002-750
Deedholder: LYNCH, AUSTIN T LYNCH, BRIANNA M
Address: 1748 OSSIAN RD
Map Area: SPRINGFIELD TWP
Subdivision: NONE
Tax District: SW
Land SF: 75,794 **Total Acres:** 1.740

Residential Dwelling

Style: 1 Story Brick
Arch Style: N/A
TLA/GLA: 1,328 / 1,328 **Year Built:** 1877
Ttl Rms: 5 **Ttl Bdrms:** 3
Bdrms Above: 3 **Bdrms Blw:** --
Plumb Cnt: 3 **Fixture Cnt:** 6
Bsmt SF: 600 **Attic SF:** --
Bsmt Stalls: -- **Garage SF:** 1,280
Bsmt Finish 1:
Condition: EXCEL **Grade:** 4+10 **F/E/O%:** 0/0/0

Sale

Sale Price: \$295,000 **Date:** 6/8/2022
Recording: 2022-1905 **Code:** D0
Date of Sale Val: \$133,870 45.38%
Buyer: LYNCH, AUSTIN T LYNCH, BRIANNA M
Seller: NALEY, CARL J CASTERTON, TERRY
Sale \$/TLA: \$222.14

Value

Assessed Value: \$238,310
2022 Prior Year: \$132,550



PIN: 152730200400
Route: 915-002-750
Deedholder: LYNCH, AUSTIN T LYNCH, BRIANNA M
Address: 1748 OSSIAN RD
Map Area: SPRINGFIELD TWP
Subdivision: NONE
Tax District: SW
Land SF: 75,794 **Total Acres:** 1.740

Residential Dwelling

Style: 1 Story Brick
Arch Style: N/A
TLA/GLA: 1,328 / 1,328 **Year Built:** 1877
Ttl Rms: 5 **Ttl Bdrms:** 3
Bdrms Above: 3 **Bdrms Blw:** --
Plumb Cnt: 3 **Fixture Cnt:** 6
Bsmt SF: 600 **Attic SF:** --
Bsmt Stalls: -- **Garage SF:** 1,280
Bsmt Finish 1:
Condition: EXCEL **Grade:** 4+10 **F/E/O%:** 0/0/0

Sale

Sale Price: \$295,000 **Date:** 6/8/2022
Recording: 2022-1905 **Code:** D0
Date of Sale Val: \$133,870 45.38%
Buyer: LYNCH, AUSTIN T LYNCH, BRIANNA M
Seller: NALEY, CARL J CASTERTON, TERRY
Sale \$/TLA: \$222.14

Value

Assessed Value: \$238,310
2022 Prior Year: \$132,550



PIN: 111328000700
Route: 910-005-330
Deedholder: TROCHE, JOSEPH TROCHE, BROOKE
Address: 2558 MAGNOLIA RD
Map Area: DECORAH TWP
Subdivision: NONE
Tax District: DC
Land SF: 20,250 **Total Acres:** 0.465

Residential Dwelling

Style: 1 Story Frame
Arch Style: N/A
TLA/GLA: 1,494 / 1,494 **Year Built:** 2015
Ttl Rms: 7 **Ttl Bdrms:** 3
Bdrms Above: 2 **Bdrms Blw:** 1
Plumb Cnt: 4 **Fixture Cnt:** 10
Bsmt SF: 1,494 **Attic SF:** --
Bsmt Stalls: -- **Garage SF:** 738
Bsmt Finish 1: Living Qtrs. (Multi) 734 High
Condition: NML **Grade:** 3+10 **F/E/O%:** 0/0/0

Sale

Sale Price: \$415,000 **Date:** 6/14/2022
Recording: 2022-1882 **Code:** D0
Date of Sale Val: \$352,860 85.03%
Buyer: TROCHE, JOSEPH TROCHE, BROOKE
Seller: LANE, MARK M LANE, CARLA M D
Sale \$/TLA: \$277.78

Value

Assessed Value: \$407,800
2022 Prior Year: \$352,860



PIN: 111322900200
Route: 910-004-760
Deedholder: KURTZE, TONI
Address: 1673 PANORAMIC RD
Map Area: DECORAH TWP
Subdivision: NONE
Tax District: DC
Land SF: 12,091 **Total Acres:** 0.278

Residential Dwelling


Style: Split Foyer Frame
Arch Style: N/A
TLA/GLA: 1,008 / 1,008 **Year Built:** 1986
Ttl Rms: 7 **Ttl Bdrms:** 4
Bdrms Above: 2 **Bdrms Blw:** 2
Plumb Cnt: 3 **Fixture Cnt:** 9
Bsmt SF: 1,008 **Attic SF:** --
Bsmt Stalls: -- **Garage SF:** 576
Bsmt Finish 1: Living Qtrs. (Multi) 750 Avg
Condition: A NML **Grade:** 4+5 **F/E/O%:** 0/0/0

Sale

Sale Price: \$240,000 **Date:** 6/17/2022
Recording: 2022-2090 **Code:** D0
Date of Sale Val: \$173,450 72.27%
Buyer: KURTZE, TONI
Seller: DIETRICH, DAREN P
Sale \$/TLA: \$238.10

Value

Assessed Value: \$223,620
2022 Prior Year: \$173,450




PIN: 142240001000
Route: 000-0000-00
Deedholder: BULLERMAN, RYAN BULLERMAN, RENEE
Address: US HWY 52
Map Area: CALMAR TWP
Subdivision: NONE
Tax District: SW
Land SF: 112,385 **Total Acres:** 2.580

Sale

Sale Price: \$20,000 **Date:** 6/21/2022
Recording: 2022-2021 **Code:** D26
Date of Sale Val: \$10,900 54.50%
Buyer: BULLERMAN, RYAN BULLERMAN, RENEE
Seller: BULLERMAN, JOSEPH V REV TRUST BULLERMAN

Value

Assessed Value: \$10,770
2022 Prior Year: \$7,730



PIN: 142240001000
Route: 000-0000-00
Deedholder: BULLERMAN, RYAN BULLERMAN, RENE
Address: US HWY 52
Map Area: CALMAR TWP
Subdivision: NONE
Tax District: SW
Land SF: 112,385 **Total Acres:** 2.580

Sale

Sale Price: \$20,000 **Date:** 6/23/2022
Recording: 2022-2024 **Code:** D26
Date of Sale Val: \$10,900 54.50%
Buyer: BULLERMAN, RYAN BULLERMAN, RENEE
Seller: BULLERMAN, JOSEPH V REV TRUST BULLERMAN

Value

Assessed Value: \$10,770
2022 Prior Year: \$7,730



PIN: 031135302500
Route: 902-002-330
Deedholder: HALWEG, AMY
Address: 3806 CO RD W40
Map Area: HESPER TWP
Subdivision: NONE
Tax District: DC
Land SF: 15,632 **Total Acres:** 0.359

Residential Dwelling

Style: 2 Story Frame
Arch Style: N/A
TLA/GLA: 1,214 / 782 / 432 **Year Built:** 1900
Ttl Rms: 5 **Ttl Bdrms:** 3
Bdrms Above: 3 **Bdrms Blw:** --
Plumb Cnt: 3 **Fixture Cnt:** 6
Bsmt SF: 432 **Attic SF:** --
Bsmt Stalls: -- **Garage SF:** --
Bsmt Finish 1:
Condition: A NML **Grade:** 5+5 **F/E/O%:** 0/15/0

Sale

Sale Price: \$53,749 **Date:** 6/24/2022
Recording: 2022-2006 **Code:** D0
Date of Sale Val: \$76,610 142.53%
Buyer: HALWEG, AMY
Seller: TOLLEFSON, DAVID W TOLLEFSON, DAWN L
Sale \$/TLA: \$44.27

Value

Assessed Value: \$88,800
2022 Prior Year: \$76,610



PIN: 180812600500
Route: 000-000-000
Deedholder: KRIENER, MAKENZ KRIENER, HANNA
Address: 1477 271ST AVE
Map Area: WASHINGTON TWP
Subdivision: NONE
Tax District: TV
Land SF: 43,560 **Total Acres:** 1.000

Residential Dwelling

Style: 2 Story Metal Wood Frame
Arch Style: N/A
TLA/GLA: 2,816 / 1,408 / 1,408 **Year Built:** 2022
Ttl Rms: -- **Ttl Bdrms:** --
Bdrms Above: -- **Bdrms Blw:** --
Plumb Cnt: 2 **Fixture Cnt:** 6
Bsmt SF: -- **Attic SF:** --
Bsmt Stalls: -- **Garage SF:** 1,024
Bsmt Finish 1:
Condition: NML **Grade:** 4 **F/E/O%:** 0/0/25

Sale

Sale Price: \$15,000 **Date:** 6/27/2022
Recording: 2022-2025 **Code:** D26
Date of Sale Val: \$950 6.33%
Buyer: KRIENER, MAKENZ KRIENER, HANNA
Seller: KRIVACHEK, MAXWELL GERALD
Sale \$/TLA: \$5.33

Value

Assessed Value: \$202,900
2022 Prior Year: \$950



PIN: 110435300700
Route: 910-001-540
Deedholder: PAVLOVEC, JASON
Address: 2043 GRANDVIEW RD
Map Area: DECORAH TWP
Subdivision: NONE
Tax District: DC
Land SF: 109,553 **Total Acres:** 2.515

Residential Dwelling

Style: 1 Story Brick
Arch Style: N/A
TLA/GLA: 3,001 / 3,001 **Year Built:** 1992
Ttl Rms: 9 **Ttl Bdrms:** 3
Bdrms Above: 3 **Bdrms Blw:** --
Plumb Cnt: 7 **Fixture Cnt:** 14
Bsmt SF: 3,001 **Attic SF:** --
Bsmt Stalls: 1 **Garage SF:** 2,369
Bsmt Finish 1: Rec. Room W/ Walk-out 200 Avg
Condition: NML **Grade:** 2+10 **F/E/O%:** 0/10/0

Sale

Sale Price: \$740,000 **Date:** 6/27/2022
Recording: 2022-2094 **Code:** D26
Date of Sale Val: \$566,810 76.60%
Buyer: PAVLOVEC, JASON
Seller: DONLON, JOSEPH G REV TRUST DONLON, CH
Sale \$/TLA: \$246.58

Value

Assessed Value: \$686,490
2023 Prior Year: \$566,810



PIN: 113220000800
Route: 910-011-240
Deedholder: LENNON, TRAVIS M LENNON, JESSICA S
Address: 2052 225TH ST
Map Area: DECORAH TWP
Subdivision: NONE
Tax District: DC
Land SF: 148,975 **Total Acres:** 3.420

Residential Dwelling

Style: 2 Story Frame
Arch Style: N/A
TLA/GLA: 2,208 / 1,458 / 750 **Year Built:** 1918
Ttl Rms: 10 **Ttl Bdrms:** 6
Bdrms Above: 6 **Bdrms Blw:** --
Plumb Cnt: 2 **Fixture Cnt:** 4
Bsmt SF: 1,459 **Attic SF:** --
Bsmt Stalls: -- **Garage SF:** 672
Bsmt Finish 1:
Condition: NML **Grade:** 4+5 **F/E/O%:** 0/0/0

Sale

Sale Price: \$250,000 **Date:** 6/30/2022
Recording: 2022-2092 **Code:** D26
Date of Sale Val: \$184,180 73.67%
Buyer: LENNON, TRAVIS M LENNON, JESSICA S
Seller: HAGEMAN, WESLEY J HAGEMAN, JACKIE
Sale \$/TLA: \$113.22

Value

Assessed Value: \$258,420
2022 Prior Year: \$184,180



PIN: 123115200100
Route: 909-003-230
Deedholder: FADNESS, JAKE DANIEL
Address: 1632 HICKORY HILL RD
Map Area: GLENWOOD TWP
Subdivision: NONE
Tax District: DC
Land SF: 185,130 **Total Acres:** 4.250

Residential Dwelling

Style: 2 Story Frame
Arch Style: N/A
TLA/GLA: 1,962 / 1,224 / 738 **Year Built:** 1984
Ttl Rms: 11 **Ttl Bdrms:** 4
Bdrms Above: 4 **Bdrms Blw:** --
Plumb Cnt: 7 **Fixture Cnt:** 14
Bsmt SF: 1,128 **Attic SF:** --
Bsmt Stalls: -- **Garage SF:** 1,548
Bsmt Finish 1: Living Qtrs. W/ Walk-out 750 Avg
Condition: V Good **Grade:** 3+5 **F/E/O%:** 0/0/0

Sale

Sale Price: \$455,000 **Date:** 6/30/2022
Recording: 2022-2153 **Code:** D0
Date of Sale Val: \$326,820 71.83%
Buyer: FADNESS, JAKE DANIEL
Seller: REISER, RICHARD R REISER, ERICA L
Sale \$/TLA: \$231.91

Value

Assessed Value: \$459,810
2022 Prior Year: \$326,820



PIN: 073230000400
Route: 907-003-540
Deedholder: WICKA, JAMES C
Address: 2136 HORN HOLLOW RD
Map Area: CANOE TWP
Subdivision: NONE
Tax District: NW
Land SF: 152,460 **Total Acres:** 3.500

Residential Dwelling

Style: 2 Story Brick
Arch Style: N/A
TLA/GLA: 3,452 / 1,818 / 1,634 **Year Built:** 1869
Ttl Rms: 9 **Ttl Bdrms:** 5
Bdrms Above: 5 **Bdrms Blw:** --
Plumb Cnt: 2 **Fixture Cnt:** 6
Bsmt SF: 1,072 **Attic SF:** --
Bsmt Stalls: -- **Garage SF:** 1,211
Bsmt Finish 1:
Condition: NML **Grade:** 3 **F/E/O%:** 0/0/0

Sale

Sale Price: \$265,100 **Date:** 7/7/2022
Recording: 2022-3200 **Code:** D0
Date of Sale Val: \$313,580 118.29%
Buyer: WICKA, JAMES C
Seller: SECRETARY OF VETERANS AFFAIRS
Sale \$/TLA: \$76.80

Value

Assessed Value: \$361,830
2022 Prior Year: \$313,580



PIN: 111341000100
Route: 910-006-070
Deedholder: SMITH, EARL SMITH, BRANDI
Address: 1684 VIKING HILLS RD
Map Area: DECORAH TWP
Subdivision: NONE
Tax District: DC
Land SF: 16,638 **Total Acres:** 0.382

Residential Dwelling


Style: 1 Story Frame
Arch Style: Ranch
TLA/GLA: 1,072 / 1,072 **Year Built:** 2005
Ttl Rms: 7 **Ttl Bdrms:** 3
Bdrms Above: 2 **Bdrms Blw:** 1
Plumb Cnt: 2 **Fixture Cnt:** 6
Bsmt SF: 1,072 **Attic SF:** --
Bsmt Stalls: -- **Garage SF:** 624
Bsmt Finish 1: Living Qtrs. W/ Walk-out 800 Avg
Condition: A NML **Grade:** 4+5 **F/E/O%:** 0/0/0

Sale

Sale Price: \$275,000 **Date:** 7/7/2022
Recording: 2022-2319 **Code:** D0
Date of Sale Val: \$214,300 77.93%
Buyer: SMITH, EARL SMITH, BRANDI
Seller: VERCANDE, DUSTIN P VERCANDE, ERIN M
Sale \$/TLA: \$256.53

Value

Assessed Value: \$248,210
2022 Prior Year: \$214,300



PIN: 113040002800
Route: 910-010-57F
Deedholder: HUNTER, GERALD HUNTER, RUTH ANN
Address: US HWY 52
Map Area: DECORAH TWP
Subdivision: NONE
Tax District: DC
Land SF: 45,738 **Total Acres:** 1.050

Sale

Sale Price: \$4,000 **Date:** 7/8/2022
Recording: 2022-2176 **Code:** D26
Date of Sale Val: \$1,560 39.00%
Buyer: HUNTER, GERALD HUNTER, RUTH ANN
Seller: HUNTER, GORDON W HUNTER, RENATE

Value

Assessed Value: \$3,150
2022 Prior Year: \$1,560



PIN: 150510001100
Route: 915-001-300
Deedholder: LANDERS, JUDD W LANDERS, BREANNE
Address: 2145 TOWN LINE RD
Map Area: SPRINGFIELD TWP
Subdivision: NONE
Tax District: NW
Land SF: 196,456 **Total Acres:** 4.510

Residential Dwelling

Style: 2 Story Frame
Arch Style: Conventional
TLA/GLA: 1,944 / 1,404 / 540 **Year Built:** 1882
Ttl Rms: 7 **Ttl Bdrms:** 4
Bdrms Above: 3 **Bdrms Blw:** 1
Plumb Cnt: 5 **Fixture Cnt:** 9
Bsmt SF: 1,404 **Attic SF:** --
Bsmt Stalls: -- **Garage SF:** 480
Bsmt Finish 1: Rec. Room W/ Walk-out 125 Avg
Condition: A NML **Grade:** 4-5 **F/E/O%:** 0/0/0

Sale

Sale Price: \$345,000 **Date:** 7/11/2022
Recording: 2022-2220 **Code:** D0
Date of Sale Val: \$212,710 61.66%
Buyer: LANDERS, JUDD W LANDERS, BREANNE E
Seller: INGRAM, RICHARD
Sale \$/TLA: \$177.47

Value

Assessed Value: \$245,880
2022 Prior Year: \$211,390



PIN: 150510001100
Route: 915-001-300
Deedholder: LANDERS, JUDD W LANDERS, BREANNE
Address: 2145 TOWN LINE RD
Map Area: SPRINGFIELD TWP
Subdivision: NONE
Tax District: NW
Land SF: 196,456 **Total Acres:** 4.510

Residential Dwelling

Style: 2 Story Frame
Arch Style: Conventional
TLA/GLA: 1,944 / 1,404 / 540 **Year Built:** 1882
Ttl Rms: 7 **Ttl Bdrms:** 4
Bdrms Above: 3 **Bdrms Blw:** 1
Plumb Cnt: 5 **Fixture Cnt:** 9
Bsmt SF: 1,404 **Attic SF:** --
Bsmt Stalls: -- **Garage SF:** 480
Bsmt Finish 1: Rec. Room W/ Walk-out 125 Avg
Condition: A NML **Grade:** 4-5 **F/E/O%:** 0/0/0

Sale

Sale Price: \$345,000 **Date:** 7/11/2022
Recording: 2022-2220 **Code:** D0
Date of Sale Val: \$212,710 61.66%
Buyer: LANDERS, JUDD W LANDERS, BREANNE E
Seller: INGRAM, RICHARD L INGRAM, MYRNA L
Sale \$/TLA: \$177.47

Value

Assessed Value: \$245,880
2022 Prior Year: \$211,390



PIN: 110610002500
Route: 910-002-250
Deedholder: STORLIE, CHRIS A STORLIE, RHONDA J
Address: 2735 IAWINN RD
Map Area: DECORAH TWP
Subdivision: NONE
Tax District: NW
Land SF: 355,885 **Total Acres:** 8.170

Residential Dwelling

Style: 1 Story Frame
Arch Style: Contemporary
TLA/GLA: 2,324 / 2,324 **Year Built:** 2008
Ttl Rms: 10 **Ttl Bdrms:** 4
Bdrms Above: 2 **Bdrms Blw:** 2
Plumb Cnt: 5 **Fixture Cnt:** 13
Bsmt SF: 3,108 **Attic SF:** --
Bsmt Stalls: 2 **Garage SF:** 784
Bsmt Finish 1: Living Qtrs. W/ Walk-out 1950 Avg
Condition: NML **Grade:** 2+10 **F/E/O%:** 0/0/5

Sale

Sale Price: \$875,000 **Date:** 7/15/2022
Recording: 2022-2255 **Code:** D0
Date of Sale Val: \$590,460 67.48%
Buyer: STORLIE, CHRIS A STORLIE, RHONDA J
Seller: BURGGRAF, MARKUS FAMILY TRUST GALLAI
Sale \$/TLA: \$376.51

Value

Assessed (Exmpt): \$680,360
2022 Prior Year: \$590,460



PIN: 022435500100
Route: 903-002-800
Deedholder: KALLEVANG, JOYCE E
Address: 3622 237TH AVE
Map Area: BURR OAK TWP
Subdivision: NONE
Tax District: NW
Land SF: 19,173 **Total Acres:** 0.440

Residential Dwelling

Style: Mfd Home (Single)
Arch Style: N/A
TLA/GLA: 924 / 924 **Year Built:** 1992
Ttl Rms: 4 **Ttl Bdrms:** 2
Bdrms Above: 2 **Bdrms Blw:** --
Plumb Cnt: 2 **Fixture Cnt:** 6
Bsmt SF: -- **Attic SF:** --
Bsmt Stalls: -- **Garage SF:** 960
Bsmt Finish 1:
Condition: NML **Grade:** 4-10 **F/E/O%:** 0/20/0

Sale

Sale Price: \$85,000 **Date:** 7/20/2022
Recording: 2022-2384 **Code:** D0
Date of Sale Val: \$60,910 71.66%
Buyer: KALLEVANG, JOYCE E
Seller: MEYER, RICHARD D. MEYER, SHIRLEY A.
Sale \$/TLA: \$91.99

Value

Assessed Value: \$68,910
2022 Prior Year: \$60,910



PIN: 162840000600
Route: 916-003-110
Deedholder: SLIFKA, KYLE YARNELL, JILLIAN
Address: 1371 175TH ST
Map Area: FRANKVILLE TWP
Subdivision: NONE
Tax District: PC
Land SF: 326,700 **Total Acres:** 7.500

Residential Dwelling

Style: 1 1/2 Story Frame
Arch Style: N/A
TLA/GLA: 1,061 / 624 / 437 **Year Built:** 1916
Ttl Rms: 6 **Ttl Bdrms:** 3
Bdrms Above: 3 **Bdrms Blw:** --
Plumb Cnt: 1 **Fixture Cnt:** 3
Bsmt SF: 624 **Attic SF:** --
Bsmt Stalls: -- **Garage SF:** 288
Bsmt Finish 1:
Condition: NML **Grade:** 4-5 **F/E/O%:** 0/0/0

Sale

Sale Price: \$160,000 **Date:** 7/25/2022
Recording: 2022-2518 **Code:** D0
Date of Sale Val: \$115,680 72.30%
Buyer: SLIFKA, KYLE YARNELL, JILLIAN
Seller: LIVINGOOD, EVAN G IHLOW, KATHERINE L
Sale \$/TLA: \$150.80

Value

Assessed Value: \$134,830
2022 Prior Year: \$115,680



PIN: 072320000600
Route: 907-002-490
Deedholder: YANEFF, NICHOLAS P YANEFF, ERICA H
Address: 1828 CANOE VALLEY RD
Map Area: CANOE TWP
Subdivision: NONE
Tax District: NW
Land SF: 331,927 **Total Acres:** 7.620

Residential Dwelling

Style: 1 Story Frame
Arch Style: Other
TLA/GLA: 433 / 433 **Year Built:** 2006
Ttl Rms: 3 **Ttl Bdrms:** 1
Bdrms Above: 1 **Bdrms Blw:** --
Plumb Cnt: 2 **Fixture Cnt:** 6
Bsmt SF: 433 **Attic SF:** --
Bsmt Stalls: -- **Garage SF:** 543
Bsmt Finish 1: Living Qtrs. W/ Walk-out 300 Avg
Condition: NML **Grade:** 4+10 **F/E/O%:** 0/0/0

Sale

Sale Price: \$215,000 **Date:** 7/26/2022
Recording: 2022-2448 **Code:** D0
Date of Sale Val: \$136,010 63.26%
Buyer: YANEFF, NICHOLAS P YANEFF, ERICA H
Seller: HUFFMAN, RUTH
Sale \$/TLA: \$496.54

Value

Assessed Value: \$192,830
2022 Prior Year: \$136,010



PIN: 152730200400
Route: 915-002-750
Deedholder: LYNCH, AUSTIN T LYNCH, BRIANNA M
Address: 1748 OSSIAN RD
Map Area: SPRINGFIELD TWP
Subdivision: NONE
Tax District: SW
Land SF: 75,794 **Total Acres:** 1.740

Residential Dwelling

Style: 1 Story Brick
Arch Style: N/A
TLA/GLA: 1,328 / 1,328 **Year Built:** 1877
Ttl Rms: 5 **Ttl Bdrms:** 3
Bdrms Above: 3 **Bdrms Blw:** --
Plumb Cnt: 3 **Fixture Cnt:** 6
Bsmt SF: 600 **Attic SF:** --
Bsmt Stalls: -- **Garage SF:** 1,280
Bsmt Finish 1:
Condition: EXCEL **Grade:** 4+10 **F/E/O%:** 0/0/0

Sale

Sale Price: \$295,000 **Date:** 7/26/2022
Recording: 2022-1905 **Code:** D0
Date of Sale Val: \$133,870 45.38%
Buyer: LYNCH, AUSTIN T LYNCH, BRIANNA M
Seller: NALEY, CARL J CASTERTON, TERRY
Sale \$/TLA: \$222.14

Value

Assessed Value: \$238,310
2022 Prior Year: \$132,550



PIN: 141520000900
Route: 914-002-020
Deedholder: TIMP, LUCAS
Address: 1975 245TH AVE
Map Area: CALMAR TWP
Subdivision: NONE
Tax District: SW
Land SF: 43,560 **Total Acres:** 1.000

Residential Dwelling

Style: 2 Story Frame
Arch Style: N/A
TLA/GLA: 2,227 / 1,023 / 1,204 **Year Built:** 1906
Ttl Rms: 8 **Ttl Bdrms:** 4
Bdrms Above: 4 **Bdrms Blw:** --
Plumb Cnt: 2 **Fixture Cnt:** 6
Bsmt SF: 963 **Attic SF:** 241
Bsmt Stalls: -- **Garage SF:** 528
Bsmt Finish 1:
Condition: V Good **Grade:** 4+5 **F/E/O%:** 0/0/0

Sale

Sale Price: \$280,000 **Date:** 7/28/2022
Recording: 2022-2378 **Code:** D0
Date of Sale Val: \$199,730 71.33%
Buyer: TIMP, LUCAS
Seller: TEFF, ROBERT TEFF, SARAH J TOBIASON
Sale \$/TLA: \$125.73

Value

Assessed Value: \$231,580
2022 Prior Year: \$199,730



PIN: 041020001700
Route: 000-000-000
Deedholder: BREMSETH, JAMES M
Address: 1290 STATE LINE RD
Map Area: HIGHLAND TWP
Subdivision: NONE
Tax District: DC
Land SF: 365,468 **Total Acres:** 8.390

Residential Dwelling

Style: 1 Story Frame
Arch Style: N/A
TLA/GLA: 768 / 768 **Year Built:** 1984
Ttl Rms: 3 **Ttl Bdrms:** 1
Bdrms Above: 1 **Bdrms Blw:** --
Plumb Cnt: 4 **Fixture Cnt:** 8
Bsmt SF: 768 **Attic SF:** --
Bsmt Stalls: -- **Garage SF:** 800
Bsmt Finish 1: Rec. Room W/ Walk-out 700 Avg
Condition: A NML **Grade:** 4 **F/E/O%:** 0/0/0

Sale

Sale Price: \$255,000 **Date:** 8/5/2022
Recording: 2022-2553 **Code:** D0
Date of Sale Val: \$106,460 41.75%
Buyer: BREMSETH, JAMES M
Seller: GANSY, KANYON L
Sale \$/TLA: \$332.03

Value

Assessed Value: \$196,250
2022 Prior Year: \$106,390



PIN: 041020001700
Route: 000-000-000
Deedholder: BREMSETH, JAMES M
Address: 1290 STATE LINE RD
Map Area: HIGHLAND TWP
Subdivision: NONE
Tax District: DC
Land SF: 365,468 **Total Acres:** 8.390

Residential Dwelling


Style: 1 Story Frame
Arch Style: N/A
TLA/GLA: 768 / 768 **Year Built:** 1984
Ttl Rms: 3 **Ttl Bdrms:** 1
Bdrms Above: 1 **Bdrms Blw:** --
Plumb Cnt: 4 **Fixture Cnt:** 8
Bsmt SF: 768 **Attic SF:** --
Bsmt Stalls: -- **Garage SF:** 800
Bsmt Finish 1: Rec. Room W/ Walk-out 700 Avg
Condition: A NML **Grade:** 4 **F/E/O%:** 0/0/0

Sale

Sale Price: \$255,000 **Date:** 8/5/2022
Recording: 2022-2553 **Code:** D0
Date of Sale Val: \$168,280 65.99%
Buyer: BREMSETH, JAMES M
Seller: GANSY, KANYON L
Sale \$/TLA: \$332.03

Value

Assessed Value: \$196,250
2022 Prior Year: \$106,390



PIN: 092740001800
Route: 000-0000-00
Deedholder: NOVAK, KIRK NOVAK, DEBRA
Address:
Map Area: LINCOLN TWP
Subdivision: NONE
Tax District: HW
Land SF: 274,864 **Total Acres:** 6.310

Sale

Sale Price: \$56,880 **Date:** 8/9/2022
Recording: 2022-2558 **Code:** D26
Date of Sale Val: \$10,340 18.18%
Buyer: NOVAK, KIRK NOVAK, DEBRA
Seller: TURKEY RIVER ACRES REV LIVING TRUST

Value

Assessed Value: \$11,360
2022 Prior Year: \$10,340



PIN: 080617600300
Route: 908-001-250
Deedholder: FLATLAND, RANDALL E FLATLAND, AN
Address: 3361 LOCUST RD
Map Area: PLEASANT TWP
Subdivision: NONE
Tax District: DC
Land SF: 27,443 **Total Acres:** 0.630

Residential Dwelling

Style: 2 Story Frame
Arch Style: Conventional
TLA/GLA: 1,466 / 738 / 728 **Year Built:** 1922
Ttl Rms: 7 **Ttl Bdrms:** 3
Bdrms Above: 3 **Bdrms Blw:** --
Plumb Cnt: 1 **Fixture Cnt:** 3
Bsmt SF: 728 **Attic SF:** --
Bsmt Stalls: -- **Garage SF:** 312
Bsmt Finish 1:
Condition: A NML **Grade:** 4+5 **F/E/O%:** 0/0/0

Sale

Sale Price: \$100,799 **Date:** 8/11/2022
Recording: 2022-2992 **Code:** C0
Date of Sale Val: \$137,970 136.88%
Buyer: KLOCKE & ASSOCIATES LLC
Seller: BENNETT, AMANDA J HILL, STEPHEN B
Sale \$/TLA: \$68.76

Value

Assessed Value: \$169,860
2022 Prior Year: \$137,970



PIN: 171530001000
Route: 000-0000-00
Deedholder: KELLY, PATRICK J KELLY, HANNAH R
Address: 1322 315TH AVE
Map Area: JACKSON TWP
Subdivision: NONE
Tax District: TV
Land SF: 247,856 **Total Acres:** 5.690

Residential Dwelling

Style: 1 1/2 Story Frame
Arch Style: N/A
TLA/GLA: 1,582 / 1,291 / 291 **Year Built:** 1910
Ttl Rms: 6 **Ttl Bdrms:** 4
Bdrms Above: 4 **Bdrms Blw:** --
Plumb Cnt: 1 **Fixture Cnt:** 3
Bsmt SF: 936 **Attic SF:** --
Bsmt Stalls: -- **Garage SF:** 340
Bsmt Finish 1:
Condition: NML **Grade:** 5+10 **F/E/O%:** 0/0/0

Sale

Sale Price: \$162,000 **Date:** 8/12/2022
Recording: 2022-2606 **Code:** D26
Date of Sale Val: \$97,610 60.25%
Buyer: KELLY, PATRICK J KELLY, HANNAH R
Seller: KUENNEN, RANDY KUENNEN, LAURA
Sale \$/TLA: \$102.40

Value

Assessed Value: \$157,010
2022 Prior Year: \$97,610



PIN: 180743000700
Route: 919-001-580
Deedholder: GESCHKE, BRIAN GESCHKE, CAROLYN
Address: 1436 COUNTY ROAD W14
Map Area: WASHINGTON TWP
Subdivision: NONE
Tax District: TV
Land SF: 163,263 **Total Acres:** 3.748

Residential Dwelling

Style: 1 Story Frame
Arch Style: N/A
TLA/GLA: 1,936 / 1,936 **Year Built:** 1971
Ttl Rms: 9 **Ttl Bdrms:** 3
Bdrms Above: 2 **Bdrms Blw:** 1
Plumb Cnt: 3 **Fixture Cnt:** 8
Bsmt SF: 1,344 **Attic SF:** --
Bsmt Stalls: -- **Garage SF:** 1,120
Bsmt Finish 1: Living Qtrs. (Multi) 875 Avg
Condition: A NML **Grade:** 3 **F/E/O%:** 0/10/0

Sale

Sale Price: \$425,000 **Date:** 8/15/2022
Recording: 2022-2626 **Code:** D0
Date of Sale Val: \$329,860 77.61%
Buyer: GESCHKE, BRIAN GESCHKE, CAROLYN
Seller: KARNIK, RUSSELL KARNIK, LORRAINE
Sale \$/TLA: \$219.52

Value

Assessed Value: \$381,130
2022 Prior Year: \$238,750



PIN: 201810001100
Route: 917-002-060
Deedholder: NESVIK, RICKY NESVIK, MARCIA
Address: 1647 140TH ST
Map Area: BLOOMFIELD TWP
Subdivision: NONE
Tax District: SW
Land SF: 46,609 **Total Acres:** 1.070

Residential Dwelling

Style: 1 1/2 Story Frame
Arch Style: N/A
TLA/GLA: 1,670 / 1,132 / 538 **Year Built:** 1900
Ttl Rms: 9 **Ttl Bdrms:** 5
Bdrms Above: 5 **Bdrms Blw:** --
Plumb Cnt: 2 **Fixture Cnt:** 6
Bsmt SF: 768 **Attic SF:** --
Bsmt Stalls: -- **Garage SF:** 1,440
Bsmt Finish 1:
Condition: BL NML **Grade:** 5+10 **F/E/O%:** 20/0/0

Sale

Sale Price: \$100,000 **Date:** 8/16/2022
Recording: 2022-2714 **Code:** D26
Date of Sale Val: \$70,020 70.02%
Buyer: NESVIK, DEREK NESVIK, MICHELLE
Seller: NESVIK, RICKY NESVIK, MARCIA
Sale \$/TLA: \$59.88

Value

Assessed Value: \$120,740
2022 Prior Year: \$70,020



PIN: 022512700700
Route: 903-002-150
Deedholder: MEYER, DAWSON RICHARD
Address: 3592 236TH AVE
Map Area: BURR OAK TWP
Subdivision: NONE
Tax District: NW
Land SF: 27,225 **Total Acres:** 0.625

Residential Dwelling

Style: 1 1/2 Story Frame
Arch Style: N/A
TLA/GLA: 1,294 / 880 / 414 **Year Built:** 1910
Ttl Rms: 8 **Ttl Bdrms:** 4
Bdrms Above: 4 **Bdrms Blw:** --
Plumb Cnt: 3 **Fixture Cnt:** 6
Bsmt SF: 148 **Attic SF:** --
Bsmt Stalls: -- **Garage SF:** 468
Bsmt Finish 1:
Condition: EXCEL **Grade:** 5+10 **F/E/O%:** 0/20/0

Sale

Sale Price: \$155,000 **Date:** 8/18/2022
Recording: 2022-2688 **Code:** D0
Date of Sale Val: \$95,490 61.61%
Buyer: MEYER, DAWSON RICHARD
Seller: CLIFTON, MILES C KIME, KARISSA L
Sale \$/TLA: \$119.78

Value

Assessed Value: \$108,370
2022 Prior Year: \$94,050



PIN: 103430001400
Route: 911-002-740
Deedholder: SCHATZ, ANDREW J SCHATZ, KRISTA
Address: 2506 TOWN LINE RD
Map Area: MADISON TWP
Subdivision: NONE
Tax District: SW
Land SF: 647,737 **Total Acres:** 14.870

Residential Dwelling

Style: 2 Story Frame
Arch Style: N/A
TLA/GLA: 2,192 / 1,408 / 784 **Year Built:** 1910
Ttl Rms: 9 **Ttl Bdrms:** 4
Bdrms Above: 4 **Bdrms Blw:** --
Plumb Cnt: 2 **Fixture Cnt:** 6
Bsmt SF: 784 **Attic SF:** --
Bsmt Stalls: -- **Garage SF:** --
Bsmt Finish 1:
Condition: V Good **Grade:** 3-10 **F/E/O%:** 0/0/0

Sale

Sale Price: \$385,000 **Date:** 8/19/2022
Recording: 2022-2830 **Code:** D0
Date of Sale Val: \$231,690 60.18%
Buyer: SCHATZ, ANDREW J SCHATZ, KRISTAL M
Seller: EICHINGER, MARK R EICHINGER, MICHELLE L
Sale \$/TLA: \$175.64

Value

Assessed Value: \$307,380
2022 Prior Year: \$231,690



PIN: 200540000200
Route: 917-001-270
Deedholder: MOELLERS, DAVID L MOELLERS, LINDS
Address: 1542 CENTENNIAL RD
Map Area: BLOOMFIELD TWP
Subdivision: NONE
Tax District: SW
Land SF: 407,722 **Total Acres:** 9.360

Residential Dwelling

Style: 1 Story Frame
Arch Style: Ranch
TLA/GLA: 2,052 / 2,052 **Year Built:** 2005
Ttl Rms: 10 **Ttl Bdrms:** 5
Bdrms Above: 3 **Bdrms Blw:** 2
Plumb Cnt: 5 **Fixture Cnt:** 13
Bsmt SF: 2,052 **Attic SF:** --
Bsmt Stalls: -- **Garage SF:** 616
Bsmt Finish 1: Living Qtrs. W/ Walk-out 1600 Avg
Condition: NML **Grade:** 3+10 **F/E/O%:** 0/0/0

Sale

Sale Price: \$549,000 **Date:** 8/24/2022
Recording: 2022-2835 **Code:** D0
Date of Sale Val: \$424,330 77.29%
Buyer: MOELLERS, DAVID L MOELLERS, LINDSEY A
Seller: HOVE, TODD HOVE, TAMMY
Sale \$/TLA: \$267.54

Value

Assessed (Exmpt): \$440,480
2022 Prior Year: \$424,330



PIN: 111330600300
Route: 910-007-170
Deedholder: BATZLER, A J
Address: 1720 254TH ST
Map Area: DECORAH TWP
Subdivision: NONE
Tax District: DC
Land SF: 27,418 **Total Acres:** 0.629

Residential Dwelling

Style: 1 Story Frame
Arch Style: N/A
TLA/GLA: 880 / 660 / 220 **Year Built:** 1900
Ttl Rms: 4 **Ttl Bdrms:** 1
Bdrms Above: 1 **Bdrms Blw:** --
Plumb Cnt: 1 **Fixture Cnt:** 3
Bsmt SF: 660 **Attic SF:** 220
Bsmt Stalls: -- **Garage SF:** 600
Bsmt Finish 1:
Condition: Poor **Grade:** 5 **F/E/O%:** 0/0/0

Sale

Sale Price: \$50,000 **Date:** 8/25/2022
Recording: 2022-2740 **Code:** D0
Date of Sale Val: \$62,640 125.28%
Buyer: BATZLER, A J
Seller: RUDE, DUWAYNE H
Sale \$/TLA: \$56.82

Value

Assessed Value: \$72,660
2022 Prior Year: \$62,640



PIN: 190730001200
Route: 918-001-320
Deedholder: HUINKER, GARY L HUINKER, LAWRENCE
Address: 1443 220TH AVE
Map Area: MILITARY TWP
Subdivision: NONE
Tax District: SW
Land SF: 59,677 **Total Acres:** 1.370

Residential Dwelling

Style: 1 Story Frame
Arch Style: N/A
TLA/GLA: 1,232 / 1,232 **Year Built:** 1983
Ttl Rms: 8 **Ttl Bdrms:** 3
Bdrms Above: 2 **Bdrms Blw:** 1
Plumb Cnt: 3 **Fixture Cnt:** 6
Bsmt SF: 1,232 **Attic SF:** --
Bsmt Stalls: -- **Garage SF:** 676
Bsmt Finish 1: Minimal Finish 925 Avg
Condition: NML **Grade:** 4+10 **F/E/O%:** 0/0/0

Sale

Sale Price: \$120,000 **Date:** 8/29/2022
Recording: 2022-2893 **Code:** C26
Date of Sale Val: \$160,910 134.09%
Buyer: EINCK, JUSTIN EINCK, ANGELA
Seller: MCENANEY, THOMAS MCENANEY, MARY
Sale \$/TLA: \$97.40

Value

Assessed Value: \$213,480
2022 Prior Year: \$160,910



PIN: 190347600400
Route: 918-001-150
Deedholder: CULLEN, NOAH P MCGEE, SADIE L
Address: 1509 CO RD W42
Map Area: MILITARY TWP
Subdivision: NONE
Tax District: SW
Land SF: 15,682 **Total Acres:** 0.360

Residential Dwelling

Style: Split Foyer Frame
Arch Style: N/A
TLA/GLA: 1,444 / 1,444 **Year Built:** 1977
Ttl Rms: 8 **Ttl Bdrms:** 4
Bdrms Above: 3 **Bdrms Blw:** 1
Plumb Cnt: 4 **Fixture Cnt:** 8
Bsmt SF: 1,444 **Attic SF:** --
Bsmt Stalls: -- **Garage SF:** 1,176
Bsmt Finish 1: Living Qtrs. (Multi) 1200 Low
Condition: NML **Grade:** 4+5 **F/E/O%:** 0/0/0

Sale

Sale Price: \$195,000 **Date:** 8/29/2022
Recording: 2022-2841 **Code:** D0
Date of Sale Val: \$191,020 97.96%
Buyer: CULLEN, NOAH P MCGEE, SADIE L
Seller: NUMEDAHL, RICHARD J NUMEDAHL, CHRISTIN
Sale \$/TLA: \$135.04

Value

Assessed Value: \$218,820
2022 Prior Year: \$191,020




Photo is Private

PIN: 102110001200
Route: 000-000-000
Deedholder: HOVDEN, MITCHEL R HOVDEN, KIA M
Address: 2430 265TH ST
Map Area: MADISON TWP
Subdivision: NONE
Tax District: DC
Land SF: 108,900 **Total Acres:** 2.500

Sale

Sale Price: \$50,000 **Date:** 9/2/2022
Recording: 2022-2844 **Code:** D26
Date of Sale Val: \$3,610 7.22%
Buyer: HOVDEN, MITCHEL R HOVDEN, KIA M
Seller: KNUTSON, MARLYN J REVOCABLE TRUST

Value

Assessed Value: \$32,700
2022 Prior Year: \$3,610



PIN: 142617600400
Route: 914-003-140
Deedholder: TIESKOETTER, COREY TIESKOETTER, C
Address: 2442 175TH ST
Map Area: CALMAR TWP
Subdivision: NONE
Tax District: SW
Land SF: 220,849 **Total Acres:** 5.070

Residential Dwelling

Style: 1 1/2 Story Frame
Arch Style: N/A
TLA/GLA: 1,201 / 761 / 440 **Year Built:** 1880
Ttl Rms: 7 **Ttl Bdrms:** 4
Bdrms Above: 4 **Bdrms Blw:** --
Plumb Cnt: 1 **Fixture Cnt:** 3
Bsmt SF: 314 **Attic SF:** --
Bsmt Stalls: -- **Garage SF:** --
Bsmt Finish 1:
Condition: BL NML **Grade:** 5+5 **F/E/O%:** 10/0/0

Sale

Sale Price: \$90,000 **Date:** 9/14/2022
Recording: 2022-3386 **Code:** C0
Date of Sale Val: \$55,830 62.03%
Buyer: TIESKOETTER, COREY TIESKOETTER, CASSAI
Seller: BAKER, DENNIS M BAKER, DIANE M
Sale \$/TLA: \$74.94

Value

Assessed Value: \$117,990
2022 Prior Year: \$55,830




Photo is Private

PIN: 111020001300
Route: 000-0000-00
Deedholder: LENSCH, BRIAN LENSCH, ELLY
Address:
Map Area: DECORAH TWP
Subdivision: NONE
Tax District: DC
Land SF: 188,179 **Total Acres:** 4.320

Sale

Sale Price: \$0 **Date:** 9/23/2022
Recording: 2022-3001 **Code:** D0
Date of Sale Val: \$200,860 0.00%
Buyer: PRESTSATER, DEBRA /ETAL
Seller: PRESTSATER, DEBRA/ETAL

Value

Assessed (Exmpt): \$0
2022 Prior Year: \$3,230



PIN: 080617600300
Route: 908-001-250
Deedholder: FLATLAND, RANDALL E FLATLAND, AN
Address: 3361 LOCUST RD
Map Area: PLEASANT TWP
Subdivision: NONE
Tax District: DC
Land SF: 27,443 **Total Acres:** 0.630

Residential Dwelling

Style: 2 Story Frame
Arch Style: Conventional
TLA/GLA: 1,466 / 738 / 728 **Year Built:** 1922
Ttl Rms: 7 **Ttl Bdrms:** 3
Bdrms Above: 3 **Bdrms Blw:** --
Plumb Cnt: 1 **Fixture Cnt:** 3
Bsmt SF: 728 **Attic SF:** --
Bsmt Stalls: -- **Garage SF:** 312
Bsmt Finish 1:
Condition: A NML **Grade:** 4+5 **F/E/O%:** 0/0/0

Sale

Sale Price: \$150,000 **Date:** 9/23/2022
Recording: 2022-3012 **Code:** D0
Date of Sale Val: \$137,970 91.98%
Buyer: FLATLAND, RANDALL E FLATLAND, ANNITA I
Seller: KLOCKE & ASSOCIATES LLC
Sale \$/TLA: \$102.32

Value

Assessed Value: \$169,860
2022 Prior Year: \$137,970



PIN: 181710200200
Route: 919-002-680
Deedholder: SCHMITT, HANNA E
Address: 1384 273RD AVE
Map Area: WASHINGTON TWP
Subdivision: NONE
Tax District: TV
Land SF: 88,862 **Total Acres:** 2.040

Residential Dwelling

Style: 1 1/2 Story Frame
Arch Style: N/A
TLA/GLA: 726 / 502 / 224 **Year Built:** 1910
Ttl Rms: 5 **Ttl Bdrms:** 3
Bdrms Above: 3 **Bdrms Blw:** --
Plumb Cnt: 1 **Fixture Cnt:** 3
Bsmt SF: 182 **Attic SF:** --
Bsmt Stalls: -- **Garage SF:** 1,028
Bsmt Finish 1:
Condition: A NML **Grade:** 5+5 **F/E/O%:** 0/10/0

Sale

Sale Price: \$130,000 **Date:** 9/30/2022
Recording: 2022-3118 **Code:** D0
Date of Sale Val: \$86,180 66.29%
Buyer: SCHMITT, HANNA E
Seller: KELLY, PATRICK J GESING, HANNAH R
Sale \$/TLA: \$179.06

Value

Assessed Value: \$106,860
2022 Prior Year: \$86,180



PIN: 113117600100
Route: 910-011-100
Deedholder: TERBEEST, NICOLETTE LEE TERBEEST,
Address: 2278 PRAIRIE VIEW RD
Map Area: DECORAH TWP
Subdivision: NONE
Tax District: DC
Land SF: 39,038 **Total Acres:** 0.896

Residential Dwelling

Style: 1 Story Frame
Arch Style: N/A
TLA/GLA: 1,367 / 1,367 **Year Built:** 1994
Ttl Rms: 8 **Ttl Bdrms:** 4
Bdrms Above: 2 **Bdrms Blw:** 2
Plumb Cnt: 3 **Fixture Cnt:** 9
Bsmt SF: 1,367 **Attic SF:** --
Bsmt Stalls: -- **Garage SF:** 483
Bsmt Finish 1: Living Qtrs. W/ Walk-out 1000 Low
Condition: NML **Grade:** 3-5 **F/E/O%:** 0/10/0

Sale

Sale Price: \$264,900 **Date:** 10/18/2022
Recording: 2022-3250 **Code:** D0
Date of Sale Val: \$253,130 95.56%
Buyer: TERBEEST, NICOLETTE LEE TERBEEST, AARO
Seller: LOVSTUEN, NEAL M LOVSTUEN, CLARA ANN
Sale \$/TLA: \$193.78

Value

Assessed Value: \$265,020
2022 Prior Year: \$253,130



PIN: 051440000700
Route: 905-001-480
Deedholder: ROOT, TANYA N
Address: 3012 310TH ST
Map Area: ORLEANS TWP
Subdivision: NONE
Tax District: HW
Land SF: 360,677 **Total Acres:** 8.280

Residential Dwelling

Style: 2 Story Brick
Arch Style: N/A
TLA/GLA: 2,822 / 1,420 / 1,402 **Year Built:** 1879
Ttl Rms: 9 **Ttl Bdrms:** 4
Bdrms Above: 4 **Bdrms Blw:** --
Plumb Cnt: 2 **Fixture Cnt:** 6
Bsmt SF: 961 **Attic SF:** --
Bsmt Stalls: -- **Garage SF:** 576
Bsmt Finish 1:
Condition: NML **Grade:** 3 **F/E/O%:** 0/0/0

Sale

Sale Price: \$290,000 **Date:** 11/1/2022
Recording: 2022-3477 **Code:** D0
Date of Sale Val: \$258,370 89.09%
Buyer: ROOT, TANYA N
Seller: OVERLIE, WARREN CLYDE OVERLIE, BARBARA
Sale \$/TLA: \$102.76

Value

Assessed (Exmpt): \$284,100
2022 Prior Year: \$258,370



PIN: 100220001500
Route: 911-001-100
Deedholder: SCHISSEL, JOSIAH MICHAEL
Address: 2400 POLE LINE RD
Map Area: MADISON TWP
Subdivision: NONE
Tax District: NW
Land SF: 246,550 **Total Acres:** 5.660

Residential Dwelling

Style: 1 Story Frame
Arch Style: Ranch
TLA/GLA: 1,796 / 1,796 **Year Built:** 1999
Ttl Rms: 9 **Ttl Bdrms:** 4
Bdrms Above: 1 **Bdrms Blw:** 3
Plumb Cnt: 3 **Fixture Cnt:** 8
Bsmt SF: 1,796 **Attic SF:** --
Bsmt Stalls: -- **Garage SF:** 656
Bsmt Finish 1: Living Qtrs. W/ Walk-out 1300 Avg
Condition: V Good **Grade:** 3+5 **F/E/O%:** 0/0/0

Sale

Sale Price: \$475,000 **Date:** 11/9/2022
Recording: 2022-3507 **Code:** D0
Date of Sale Val: \$366,160 77.09%
Buyer: SCHISSEL, JOSIAH MICHAEL
Seller: OTT, SUE ANN TEKIPPE, MARY
Sale \$/TLA: \$264.48

Value

Assessed Value: \$457,830
2022 Prior Year: \$366,160



PIN: 052030000600
Route: 905-002-050
Deedholder: MACKENBURG, DALE MACKENBURG, JILL
Address: 3382 POLE LINE RD
Map Area: ORLEANS TWP
Subdivision: NONE
Tax District: HW
Land SF: 175,547 **Total Acres:** 4.030

Residential Dwelling


Style: 2 Story Frame
Arch Style: N/A
TLA/GLA: 2,600 / 1,668 / 932 **Year Built:** 1927
Ttl Rms: 9 **Ttl Bdrms:** 5
Bdrms Above: 5 **Bdrms Blw:** --
Plumb Cnt: 1 **Fixture Cnt:** 3
Bsmt SF: 932 **Attic SF:** --
Bsmt Stalls: -- **Garage SF:** 600
Bsmt Finish 1:
Condition: BL NML **Grade:** 5+10 **F/E/O%:** 10/0/0

Sale

Sale Price: \$161,600 **Date:** 11/14/2022
Recording: 2022-3525 **Code:** D0
Date of Sale Val: \$167,650 103.74%
Buyer: MACKENBURG, DALE MACKENBURG, JILL
Seller: STEVENSON, BRAD STEVENSON, CRYSTAL
Sale \$/TLA: \$62.15

Value

Assessed Value: \$193,740
2022 Prior Year: \$167,650




PIN: 130630000600
Route: 000-000-000
Deedholder: KNIGHT, CASEY D GESELL, JESSICA A
Address: 2122 345TH AVE
Map Area: SUMNER TWP
Subdivision: NONE
Tax District: HW
Land SF: 256,568 **Total Acres:** 5.890

Sale

Sale Price: \$27,200 **Date:** 11/18/2022
Recording: 2022-3642 **Code:** D0
Date of Sale Val: \$4,100 15.07%
Buyer: KNIGHT, CASEY D GESELL, JESSICA A
Seller: VRBA, DOROTHY P REV TRUST

Value

Assessed Value: \$44,800
2022 Prior Year: \$4,100



PIN: 130630000600
Route: 000-000-000
Deedholder: KNIGHT, CASEY D GESELL, JESSICA A
Address: 2122 345TH AVE
Map Area: SUMNER TWP
Subdivision: NONE
Tax District: HW
Land SF: 256,568 **Total Acres:** 5.890

Sale

Sale Price: \$54,400 **Date:** 11/18/2022
Recording: 2022-3643 **Code:** D0
Date of Sale Val: \$4,100 7.54%
Buyer: KNIGHT, CASEY D GESELL, JESSICA A
Seller: PHILLIPS, SHARI A & VINCENT R VRBA, TERRI

Value

Assessed Value: \$44,800
2022 Prior Year: \$4,100



PIN: 181710100700
Route: 919-002-750
Deedholder: STEINBEISER, SCOTT F
Address: 1375 273RD AVE
Map Area: WASHINGTON TWP
Subdivision: NONE
Tax District: TV
Land SF: 43,996 **Total Acres:** 1.010

Residential Dwelling

Style: 1 Story Frame
Arch Style: N/A
TLA/GLA: 840 / 840 **Year Built:** 1906
Ttl Rms: 4 **Ttl Bdrms:** 2
Bdrms Above: 2 **Bdrms Blw:** --
Plumb Cnt: 2 **Fixture Cnt:** 4
Bsmt SF: 840 **Attic SF:** --
Bsmt Stalls: -- **Garage SF:** 440
Bsmt Finish 1:
Condition: Good **Grade:** 5+10 **F/E/O%:** 0/10/0

Sale

Sale Price: \$90,000 **Date:** 12/7/2022
Recording: 2022-3694 **Code:** D0
Date of Sale Val: \$83,420 92.69%
Buyer: STEINBEISER, SCOTT F
Seller: ELSBERND, MELINDA
Sale \$/TLA: \$107.14

Value

Assessed Value: \$96,700
2022 Prior Year: \$83,420



PIN: 123130003300
Route: 909-003-420
Deedholder: HAMMELL, RYAN B HAMMELL, JESSICA
Address: 1617 ST HWY 9
Map Area: GLENWOOD TWP
Subdivision: NONE
Tax District: DC
Land SF: 434,293 **Total Acres:** 9.970

Residential Dwelling

Style: 1 Story Frame
Arch Style: N/A
TLA/GLA: 2,227 / 2,227 **Year Built:** 2013
Ttl Rms: 8 **Ttl Bdrms:** 4
Bdrms Above: 2 **Bdrms Blw:** 2
Plumb Cnt: 6 **Fixture Cnt:** 12
Bsmt SF: 2,209 **Attic SF:** --
Bsmt Stalls: -- **Garage SF:** 728
Bsmt Finish 1: Living Qtrs. W/ Walk-out 1000 Avg
Condition: NML **Grade:** 2-10 **F/E/O%:** 0/0/0

Sale

Sale Price: \$100,000 **Date:** 12/14/2022
Recording: 2022-3776 **Code:** D0
Date of Sale Val: \$152,400 152.40%
Buyer: HAMMELL, RYAN B HAMMELL, JESSICA M
Seller: REICKS, JAMES E REV TRUST
Sale \$/TLA: \$44.90

Value

Assessed Value: \$673,590
2022 Prior Year: \$374,770



PIN: 123130003300
Route: 909-003-420
Deedholder: HAMMELL, RYAN B HAMMELL, JESSICA
Address: 1617 ST HWY 9
Map Area: GLENWOOD TWP
Subdivision: NONE
Tax District: DC
Land SF: 434,293 **Total Acres:** 9.970

Residential Dwelling

Style: 1 Story Frame
Arch Style: N/A
TLA/GLA: 2,227 / 2,227 **Year Built:** 2013
Ttl Rms: 8 **Ttl Bdrms:** 4
Bdrms Above: 2 **Bdrms Blw:** 2
Plumb Cnt: 6 **Fixture Cnt:** 12
Bsmt SF: 2,209 **Attic SF:** --
Bsmt Stalls: -- **Garage SF:** 728
Bsmt Finish 1: Living Qtrs. W/ Walk-out 1000 Avg
Condition: NML **Grade:** 2-10 **F/E/O%:** 0/0/0

Sale

Sale Price: \$670,000 **Date:** 12/14/2022
Recording: 2022-3780 **Code:** D0
Date of Sale Val: \$374,770 55.94%
Buyer: HAMMELL, RYAN B HAMMELL, JESSICA M
Seller: REICKS, SHARI M
Sale \$/TLA: \$300.85

Value

Assessed Value: \$673,590
2022 Prior Year: \$374,770



PIN: 112620000400
Route: 910-009-100
Deedholder: MILLER, KEITH A MILLER, SHERRY A
Address: 1766 ST HWY 9
Map Area: DECORAH TWP
Subdivision: NONE
Tax District: DC
Land SF: 180,774 **Total Acres:** 4.150

Residential Dwelling

Style: 1 Story Log-Cedar
Arch Style: Log Cabin
TLA/GLA: 988 / 988 **Year Built:** 2003
Ttl Rms: 8 **Ttl Bdrms:** 3
Bdrms Above: 1 **Bdrms Blw:** 2
Plumb Cnt: 4 **Fixture Cnt:** 8
Bsmt SF: 988 **Attic SF:** --
Bsmt Stalls: -- **Garage SF:** 780
Bsmt Finish 1: Living Qtrs. W/ Walk-out 950 High
Condition: NML **Grade:** 4+5 **F/E/O%:** 0/0/0

Sale

Sale Price: \$305,000 **Date:** 12/27/2022
Recording: 2022-3928 **Code:** D0
Date of Sale Val: \$297,800 97.64%
Buyer: MILLER, KEITH A MILLER, SHERRY A
Seller: SALATA, NICHOLAS A ABBAS, ELIZABETH L
Sale \$/TLA: \$308.70

Value

Assessed (Exmpt): \$327,410
2022 Prior Year: \$297,800