



PIN: 191840001300
Route: 918-001-950
Deedholder: HANSON, KALEEN KIRCHNER
Address: 2179 CO RD B32
Map Area: MILITARY TWP
Subdivision: NONE
Tax District: SW
Land SF: 43,560 **Total Acres:** 1.000

Residential Dwelling

Style: 2 Story Frame
Arch Style: N/A
TLA/GLA: 2,072 / 1,036 / 1,036 **Year Built:** 1900
Ttl Rms: 7 **Ttl Bdrms:** 4
Bdrms Above: 4 **Bdrms Blw:** --
Plumb Cnt: 2 **Fixture Cnt:** 4
Bsmt SF: 784 **Attic SF:** 252
Bsmt Stalls: -- **Garage SF:** --
Bsmt Finish 1:
Condition: Poor **Grade:** 4+5 **F/E/O%:** 20/0/0

Sale

Sale Price: \$41,500 **Date:** 1/2/2018
Recording: 2018-274 **Code:** D0
Date of Sale Val: \$79,850 192.41%
Buyer: HANSON, KALEEN KIRCHNER
Seller: HAGEMAN, JEREMY J HAGEMAN, KERRA E
Sale \$/TLA: \$20.03

Value

Assessed Value: \$79,850
2018 Prior Year: \$79,850



PIN: 031047801000
Route: 000-000-000
Deedholder: DAHL, HOLLY
Address: 1890 CO RD A14
Map Area: HESPER TWP
Subdivision: NONE
Tax District: DC
Land SF: 43,870 **Total Acres:** 1.007

Residential Dwelling

Style: 1 Story Frame
Arch Style: N/A
TLA/GLA: 1,813 / 1,813 **Year Built:** 1905
Ttl Rms: 5 **Ttl Bdrms:** 3
Bdrms Above: 3 **Bdrms Blw:** --
Plumb Cnt: 3 **Fixture Cnt:** 7
Bsmt SF: 1,813 **Attic SF:** --
Bsmt Stalls: -- **Garage SF:** --
Bsmt Finish 1:
Condition: NML **Grade:** 4 **F/E/O%:** 0/0/0

Sale

Sale Price: \$105,844 **Date:** 1/4/2018
Recording: 2018-294 **Code:** D0
Date of Sale Val: \$105,570 99.74%
Buyer: DAHL, HOLLY
Seller: WINNESHIK COUNTY HABITAT FOR HUMANITY
Sale \$/TLA: \$58.38

Value

Assessed Value: \$105,570
2018 Prior Year: \$105,570



PIN: 111332900300
Route: 910-006-010
Deedholder: MARLOW, JULIE & RASMUSSEN, WANDA
Address: 2528 170TH AVE
Map Area: DECORAH TWP
Subdivision: NONE
Tax District: DC
Land SF: 23,936 **Total Acres:** 0.550

Residential Dwelling

Style: 1 Story Frame
Arch Style: N/A
TLA/GLA: 936 / 936 **Year Built:** 1925
Ttl Rms: 6 **Ttl Bdrms:** 1
Bdrms Above: 1 **Bdrms Blw:** --
Plumb Cnt: 2 **Fixture Cnt:** 4
Bsmt SF: 324 **Attic SF:** --
Bsmt Stalls: -- **Garage SF:** 320
Bsmt Finish 1:
Condition: NML **Grade:** 5+10 **F/E/O%:** 0/0/0

Sale

Sale Price: \$116,000 **Date:** 1/19/2018
Recording: 2018-334 **Code:** D0
Date of Sale Val: \$113,000 97.41%
Buyer: MARLOW, JULIE & RASMUSSEN, WANDA
Seller: BOCKMAN, JASON L BOCKMAN, DANA LEE
Sale \$/TLA: \$123.93

Value

Assessed Value: \$113,000
2018 Prior Year: \$113,000



PIN: 043410500400
Route: 901-002-650
Deedholder: WUST, MICHAEL & LINDA
Address: 1363 CREAMERY RD
Map Area: HIGHLAND TWP
Subdivision: NONE
Tax District: NW
Land SF: 10,019 **Total Acres:** 0.230

Residential Dwelling

Style: 1 1/2 Story Frame
Arch Style: N/A
TLA/GLA: 1,122 / 794 / 328 **Year Built:** 1880
Ttl Rms: 5 **Ttl Bdrms:** 1
Bdrms Above: 1 **Bdrms Blw:** --
Plumb Cnt: 1 **Fixture Cnt:** 3
Bsmt SF: 468 **Attic SF:** --
Bsmt Stalls: -- **Garage SF:** --
Bsmt Finish 1:
Condition: A NML **Grade:** 5+10 **F/E/O%:** 0/15/0

Sale

Sale Price: \$116,500 **Date:** 1/23/2018
Recording: 2018-419 **Code:** D0
Date of Sale Val: \$83,850 71.97%
Buyer: WUST, MICHAEL & LINDA
Seller: RICH, DAVID J RICH, VICKY J
Sale \$/TLA: \$103.83

Value

Assessed Value: \$83,850
2018 Prior Year: \$83,850



PIN: 111247701900
Route: 910-004-020
Deedholder: KRUEGER, CHAD A & SHEILA M
Address: 2602 RIVER RD
Map Area: DECORAH TWP
Subdivision: NONE
Tax District: DC
Land SF: 84,942 **Total Acres:** 1.950

Residential Dwelling

Style: 1 Story Frame
Arch Style: N/A
TLA/GLA: 1,456 / 1,456 **Year Built:** 1970
Ttl Rms: 8 **Ttl Bdrms:** 5
Bdrms Above: 3 **Bdrms Blw:** 2
Plumb Cnt: 5 **Fixture Cnt:** 10
Bsmt SF: 1,456 **Attic SF:** --
Bsmt Stalls: 2 **Garage SF:** 728
Bsmt Finish 1: Living Qtrs. W/ Walk-out 650 Avg
Condition: A NML **Grade:** 3-10 **F/E/O%:** 0/0/0

Sale

Sale Price: \$240,000 **Date:** 2/2/2018
Recording: 2018-315 **Code:** D0
Date of Sale Val: \$234,520 97.72%
Buyer: KRUEGER, CHAD A & SHEILA M
Seller: SVETKA, BRIAN J & JENNIFER L
Sale \$/TLA: \$164.84

Value

Assessed Value: \$234,520
2018 Prior Year: \$234,520



PIN: 022510600500
Route: 903-002-480
Deedholder: CHRISTOPHER, CRYSTAL
Address: 2366 359TH ST
Map Area: BURR OAK TWP
Subdivision: NONE
Tax District: NW
Land SF: 6,138 **Total Acres:** 0.141

Residential Dwelling

Style: 1 Story Frame
Arch Style: N/A
TLA/GLA: 1,008 / 1,008 **Year Built:** 1970
Ttl Rms: 6 **Ttl Bdrms:** 2
Bdrms Above: 1 **Bdrms Blw:** 1
Plumb Cnt: 3 **Fixture Cnt:** 5
Bsmt SF: 1,008 **Attic SF:** --
Bsmt Stalls: -- **Garage SF:** 336
Bsmt Finish 1: Living Qtrs. (Multi) 650 Avg
Condition: A NML **Grade:** 4 **F/E/O%:** 0/20/0

Sale

Sale Price: \$85,000 **Date:** 2/6/2018
Recording: 2018-373 **Code:** D0
Date of Sale Val: \$91,460 107.60%
Buyer: CHRISTOPHER, CRYSTAL
Seller: DARLING, ALVIN
Sale \$/TLA: \$84.33

Value

Assessed Value: \$91,460
2018 Prior Year: \$91,460



PIN: 071120000100
Route: 907-001-630
Deedholder: JAUERT, RUSSELL K & JAN S
Address: 3300 MIDDLE HESPER RD
Map Area: CANOE TWP
Subdivision: NONE
Tax District: NW
Land SF: 151,589 **Total Acres:** 3.480

Residential Dwelling

Style: 1 Story Frame
Arch Style: N/A
TLA/GLA: 1,040 / 1,040 **Year Built:** 1981
Ttl Rms: 6 **Ttl Bdrms:** 3
Bdrms Above: 2 **Bdrms Blw:** 1
Plumb Cnt: 4 **Fixture Cnt:** 6
Bsmt SF: 1,040 **Attic SF:** --
Bsmt Stalls: -- **Garage SF:** 728
Bsmt Finish 1: Rec. Room W/ Walk-out 450 Low
Condition: A NML **Grade:** 4 **F/E/O%:** 0/0/0

Sale

Sale Price: \$160,000 **Date:** 2/26/2018
Recording: 2018-572 **Code:** D0
Date of Sale Val: \$160,420 100.26%
Buyer: JAUERT, RUSSELL K & JAN S
Seller: DYBVIK, CAROL J
Sale \$/TLA: \$153.85

Value

Assessed Value: \$167,940
2018 Prior Year: \$160,420



PIN: 082140000700
Route: 908-002-180
Deedholder: WALSH, CORY J & VILLARREAL, YENNY
Address: 3018 PLEASANT VIEW RD
Map Area: PLEASANT TWP
Subdivision: NONE
Tax District: DC
Land SF: 121,097 **Total Acres:** 2.780

Residential Dwelling

Style: 1 Story Frame
Arch Style: N/A
TLA/GLA: 1,656 / 1,656 **Year Built:** 2010
Ttl Rms: 8 **Ttl Bdrms:** 4
Bdrms Above: 3 **Bdrms Blw:** 1
Plumb Cnt: 4 **Fixture Cnt:** 10
Bsmt SF: 1,400 **Attic SF:** --
Bsmt Stalls: -- **Garage SF:** 784
Bsmt Finish 1: Living Qtrs. W/ Walk-out 700 Avg
Condition: NML **Grade:** 3-5 **F/E/O%:** 0/0/0

Sale

Sale Price: \$240,000 **Date:** 3/1/2018
Recording: 2018-631 **Code:** D0
Date of Sale Val: \$244,910 102.05%
Buyer: WALSH, CORY J & VILLARREAL, YENNY N W
Seller: DINGER, BRIAN DINGER, LINDA
Sale \$/TLA: \$144.93

Value

Assessed Value: \$244,910
2018 Prior Year: \$244,910



PIN: 111328000400
Route: 910-005-320
Deedholder: RARICK, STEPHEN E & DIANE E
Address: 2560 MAGNOLIA RD
Map Area: DECORAH TWP
Subdivision: NONE
Tax District: DC
Land SF: 17,850 **Total Acres:** 0.410

Residential Dwelling

Style: 2 Story Frame
Arch Style: N/A
TLA/GLA: 2,017 / 1,147 / 870 **Year Built:** 1997
Ttl Rms: 6 **Ttl Bdrms:** 3
Bdrms Above: 3 **Bdrms Blw:** --
Plumb Cnt: 4 **Fixture Cnt:** 9
Bsmt SF: 1,102 **Attic SF:** --
Bsmt Stalls: -- **Garage SF:** 612
Bsmt Finish 1:
Condition: NML **Grade:** 3-5 **F/E/O%:** 0/0/0

Sale

Sale Price: \$279,900 **Date:** 3/16/2018
Recording: 218-731 **Code:** D0
Date of Sale Val: \$278,470 99.49%
Buyer: RARICK, STEPHEN E & DIANE E
Seller: LINK, MITCHELL A HUXSAHL-LINK, RACHEL S
Sale \$/TLA: \$138.77

Value

Assessed Value: \$278,470
2018 Prior Year: \$278,470



PIN: 092840000600
Route: 912-002-620
Deedholder: RODENZ, JETT
Address: 3154 230TH ST
Map Area: LINCOLN TWP
Subdivision: NONE
Tax District: HW
Land SF: 154,638 **Total Acres:** 3.550

Residential Dwelling

Style: 2 Story Frame
Arch Style: N/A
TLA/GLA: 2,164 / 1,434 / 730 **Year Built:** 1918
Ttl Rms: 9 **Ttl Bdrms:** 6
Bdrms Above: 5 **Bdrms Blw:** 1
Plumb Cnt: 3 **Fixture Cnt:** 7
Bsmt SF: 893 **Attic SF:** --
Bsmt Stalls: -- **Garage SF:** 1,272
Bsmt Finish 1: Standard Finish 300 Low
Condition: A NML **Grade:** 4-10 **F/E/O%:** 0/0/0

Sale

Sale Price: \$215,000 **Date:** 3/22/2018
Recording: 2018-1022 **Code:** D0
Date of Sale Val: \$188,950 87.88%
Buyer: RODENZ, JETT
Seller: ZOBECK, RAND
Sale \$/TLA: \$99.35

Value

Assessed Value: \$188,950
2018 Prior Year: \$188,950



PIN: 033130000800
Route: 902-003-450
Deedholder: FENN, DANIEL L & DEBORAH L
Address: 3435 223RD AVE
Map Area: HESPER TWP
Subdivision: NONE
Tax District: NW
Land SF: 164,657 **Total Acres:** 3.780

Residential Dwelling

Style: 1 1/2 Story Frame
Arch Style: N/A
TLA/GLA: 1,099 / 696 / 403 **Year Built:** 1930
Ttl Rms: 6 **Ttl Bdrms:** 3
Bdrms Above: 3 **Bdrms Blw:** --
Plumb Cnt: 2 **Fixture Cnt:** 6
Bsmt SF: 576 **Attic SF:** --
Bsmt Stalls: -- **Garage SF:** --
Bsmt Finish 1:
Condition: NML **Grade:** 4-10 **F/E/O%:** 0/0/0

Sale

Sale Price: \$152,000 **Date:** 3/28/2018
Recording: 2018-816 **Code:** D0
Date of Sale Val: \$151,050 99.38%
Buyer: FENN, DANIEL L & DEBORAH L
Seller: SWARTZENTRUBER, PETER A SWARTZENTRL
Sale \$/TLA: \$138.31

Value

Assessed Value: \$151,050
2018 Prior Year: \$151,050



PIN: 112620100300
Route: 910-008-270
Deedholder: SVESTKA, BRIAN J & JENNIFER L
Address: 2392 ASPEN LANE RD
Map Area: DECORAH TWP
Subdivision: NONE
Tax District: DC
Land SF: 69,260 **Total Acres:** 1.590

Residential Dwelling

Style: 1 Story Frame
Arch Style: N/A
TLA/GLA: 2,032 / 2,032 **Year Built:** 2001
Ttl Rms: 12 **Ttl Bdrms:** 3
Bdrms Above: 2 **Bdrms Blw:** 1
Plumb Cnt: 5 **Fixture Cnt:** 11
Bsmt SF: 2,032 **Attic SF:** --
Bsmt Stalls: -- **Garage SF:** 662
Bsmt Finish 1: Living Qtrs. W/ Walk-out 1300 Avg
Condition: NML **Grade:** 3+10 **F/E/O%:** 0/10/0

Sale

Sale Price: \$360,000 **Date:** 3/28/2018
Recording: 2018-845 **Code:** D0
Date of Sale Val: \$358,210 99.50%
Buyer: SVESTKA, BRIAN J & JENNIFER L
Seller: SKRETTA, NORMA M
Sale \$/TLA: \$177.17

Value

Assessed Value: \$358,210
2018 Prior Year: \$358,210



PIN: 111345100100
Route: 910-006-160
Deedholder: COLE, MATTHEW P & KARRIE L
Address: 1682 HOWDY HILLS RD
Map Area: DECORAH TWP
Subdivision: NONE
Tax District: DC
Land SF: 31,162 **Total Acres:** 0.715

Residential Dwelling

Style: 1 Story Frame
Arch Style: Ranch
TLA/GLA: 1,864 / 1,864 **Year Built:** 2007
Ttl Rms: 9 **Ttl Bdrms:** 4
Bdrms Above: 3 **Bdrms Blw:** 1
Plumb Cnt: 5 **Fixture Cnt:** 11
Bsmt SF: 1,864 **Attic SF:** --
Bsmt Stalls: -- **Garage SF:** 600
Bsmt Finish 1: Living Qtrs. W/ Walk-out 1370 Avg
Condition: NML **Grade:** 3+5 **F/E/O%:** 0/0/0

Sale

Sale Price: \$390,000 **Date:** 3/29/2018
Recording: 2018-841 **Code:** D0
Date of Sale Val: \$368,150 94.40%
Buyer: COLE, MATTHEW P & KARRIE L
Seller: KUHN, KENNETH P KUHN, ROSEMARIE K
Sale \$/TLA: \$209.23

Value

Assessed Value: \$368,150
2018 Prior Year: \$368,150



PIN: 111343501300
Route: 910-005-640
Deedholder: KUHN, KENNETH P KUHN, ROSEMARIE K
Address: 1693 AUGUSTA RD
Map Area: DECORAH TWP
Subdivision: NONE
Tax District: DC
Land SF: 25,650 **Total Acres:** 0.589

Residential Dwelling

Style: 1 Story Frame
Arch Style: N/A
TLA/GLA: 1,528 / 1,528 **Year Built:** 2017
Ttl Rms: 6 **Ttl Bdrms:** 3
Bdrms Above: 2 **Bdrms Blw:** 1
Plumb Cnt: 5 **Fixture Cnt:** 11
Bsmt SF: 1,408 **Attic SF:** --
Bsmt Stalls: -- **Garage SF:** 633
Bsmt Finish 1: Living Qtrs. W/ Walk-out 1200 Avg
Condition: NML **Grade:** 3+5 **F/E/O%:** 0/0/0

Sale

Sale Price: \$289,000 **Date:** 4/5/2018
Recording: 2018-966 **Code:** D26
Date of Sale Val: \$116,110 40.18%
Buyer: KUHN, KENNETH P KUHN, ROSEMARIE K
Seller: BENEKE, ANTHONY W
Sale \$/TLA: \$189.14

Value

Assessed Value: \$313,280
2018 Prior Year: \$116,110



PIN: 111412700400
Route: 910-003-360
Deedholder: BRUSSE, AUSTIN R & SAVANNA W
Address: 1811 WHITETAIL RD
Map Area: DECORAH TWP
Subdivision: NONE
Tax District: DC
Land SF: 90,605 **Total Acres:** 2.080

Residential Dwelling

Style: 2 Story Frame
Arch Style: N/A
TLA/GLA: 2,236 / 1,188 / 1,048 **Year Built:** 1995
Ttl Rms: 8 **Ttl Bdrms:** 3
Bdrms Above: 3 **Bdrms Blw:** --
Plumb Cnt: 3 **Fixture Cnt:** 8
Bsmt SF: 1,048 **Attic SF:** --
Bsmt Stalls: -- **Garage SF:** 892
Bsmt Finish 1: Rec. Room W/ Walk-out 575 Avg
Condition: NML **Grade:** 3 **F/E/O%:** 0/0/0

Sale

Sale Price: \$350,000 **Date:** 4/10/2018
Recording: 2018-984 **Code:** D0
Date of Sale Val: \$366,400 104.69%
Buyer: BRUSSE, AUSTIN R & SAVANNA W
Seller: QUANDAHL, DEXTER R QUANDAHL, ASHLEY
Sale \$/TLA: \$156.53

Value

Assessed Value: \$366,400
2018 Prior Year: \$366,400



PIN: 112420500300
Route: 910-006-730
Deedholder: SMITH, BREANNA K
Address: 1682 OLD STAGE RD
Map Area: DECORAH TWP
Subdivision: NONE
Tax District: DC
Land SF: 10,000 **Total Acres:** 0.230

Residential Dwelling

Style: Split Foyer Frame
Arch Style: N/A
TLA/GLA: 912 / 912 **Year Built:** 1973
Ttl Rms: 6 **Ttl Bdrms:** 3
Bdrms Above: 2 **Bdrms Blw:** 1
Plumb Cnt: 2 **Fixture Cnt:** 6
Bsmt SF: 912 **Attic SF:** --
Bsmt Stalls: -- **Garage SF:** 560
Bsmt Finish 1: Living Qtrs. (Multi) 650 Avg
Condition: A NML **Grade:** 4 **F/E/O%:** 0/0/0

Sale

Sale Price: \$155,000 **Date:** 4/11/2018
Recording: 2018-1036 **Code:** D0
Date of Sale Val: \$145,670 93.98%
Buyer: SMITH, BREANNA K
Seller: BRUSSE, AUSTIN R
Sale \$/TLA: \$169.96

Value

Assessed Value: \$145,670
2018 Prior Year: \$145,670



PIN: 111325800300
Route: 910-005-180
Deedholder: LUDEKING, MICHAEL & CAROL
Address: 1683 SAWGRASS RD
Map Area: DECORAH TWP
Subdivision: NONE
Tax District: DC
Land SF: 15,720 **Total Acres:** 0.361

Residential Dwelling

Style: 1 Story Frame
Arch Style: N/A
TLA/GLA: 1,854 / 1,854 **Year Built:** 2013
Ttl Rms: 8 **Ttl Bdrms:** 5
Bdrms Above: 3 **Bdrms Blw:** 2
Plumb Cnt: 5 **Fixture Cnt:** 11
Bsmt SF: 1,854 **Attic SF:** --
Bsmt Stalls: -- **Garage SF:** 660
Bsmt Finish 1: Living Qtrs. W/ Walk-out 1500 Avg
Condition: NML **Grade:** 3+10 **F/E/O%:** 0/0/0

Sale

Sale Price: \$378,128 **Date:** 4/20/2018
Recording: 2018-1098 **Code:** D0
Date of Sale Val: \$364,970 96.52%
Buyer: LUDEKING, MICHAEL & CAROL
Seller: LALLY, THOMAS W LALLY, MARY C
Sale \$/TLA: \$203.95

Value

Assessed Value: \$364,970
2018 Prior Year: \$364,970



PIN: 020910000300
Route: 903-001-090
Deedholder: TWETEN, TYLER & BAUMLER, NICOLE
Address: 3868 CO RD W20
Map Area: BURR OAK TWP
Subdivision: NONE
Tax District: NW
Land SF: 80,150 **Total Acres:** 1.840

Residential Dwelling

Style: 1 Story Frame
Arch Style: N/A
TLA/GLA: 1,582 / 1,582 **Year Built:** 1976
Ttl Rms: 10 **Ttl Bdrms:** 4
Bdrms Above: 3 **Bdrms Blw:** 1
Plumb Cnt: 2 **Fixture Cnt:** 6
Bsmt SF: 1,288 **Attic SF:** --
Bsmt Stalls: -- **Garage SF:** 462
Bsmt Finish 1: Living Qtrs. (Multi) 825 Low
Condition: NML **Grade:** 3-10 **F/E/O%:** 0/0/0

Sale

Sale Price: \$170,000 **Date:** 5/1/2018
Recording: 2018-1379 **Code:** D0
Date of Sale Val: \$196,030 115.31%
Buyer: TWETEN, TYLER & BAUMLER, NICOLE
Seller: SNELL, PATRICIA J
Sale \$/TLA: \$107.46

Value

Assessed Value: \$196,030
2018 Prior Year: \$196,030



PIN: 033420000900
Route: 902-003-630
Deedholder: MCCONNELL, LOGAN S
Address: 1886 345TH ST
Map Area: HESPER TWP
Subdivision: NONE
Tax District: NW
Land SF: 54,450 **Total Acres:** 1.250

Residential Dwelling

Style: 1 Story Frame
Arch Style: N/A
TLA/GLA: 980 / 980 **Year Built:** 1983
Ttl Rms: 6 **Ttl Bdrms:** 2
Bdrms Above: 1 **Bdrms Blw:** 1
Plumb Cnt: 3 **Fixture Cnt:** 7
Bsmt SF: 980 **Attic SF:** --
Bsmt Stalls: -- **Garage SF:** 1,152
Bsmt Finish 1: Living Qtrs. W/ Walk-out 450 Avg
Condition: NML **Grade:** 4 **F/E/O%:** 0/0/0

Sale

Sale Price: \$140,000 **Date:** 5/11/2018
Recording: 2018-1390 **Code:** D0
Date of Sale Val: \$163,710 116.94%
Buyer: MCCONNELL, LOGAN S
Seller: KIEHNE, MICHAEL S KIEHNE, MARY J
Sale \$/TLA: \$142.86

Value

Assessed Value: \$163,710
2018 Prior Year: \$163,710



PIN: 111322800600
Route: 910-004-560
Deedholder: GILBERTSON, DEVIN R GILBERTSON, S/
Address: 1657 OAK TERRACE RD
Map Area: DECORAH TWP
Subdivision: NONE
Tax District: DC
Land SF: 14,443 **Total Acres:** 0.332

Residential Dwelling

Style: 1 Story Frame
Arch Style: Ranch
TLA/GLA: 1,800 / 1,800 **Year Built:** 2003
Ttl Rms: 8 **Ttl Bdrms:** 3
Bdrms Above: 2 **Bdrms Blw:** 1
Plumb Cnt: 5 **Fixture Cnt:** 12
Bsmt SF: 1,800 **Attic SF:** --
Bsmt Stalls: -- **Garage SF:** 780
Bsmt Finish 1: Living Qtrs. (Multi) 650 High
Condition: NML **Grade:** 3 **F/E/O%:** 0/0/0

Sale

Sale Price: \$230,000 **Date:** 5/18/2018
Recording: 2018-1625 **Code:** D0
Date of Sale Val: \$271,270 117.94%
Buyer: GILBERTSON, DEVIN R GILBERTSON, SAMANT
Seller: EAKINS, ROY E EAKINS, MARY ANN C
Sale \$/TLA: \$127.78

Value

Assessed Value: \$271,270
2018 Prior Year: \$271,270



PIN: 111247800700
Route: 910-004-350
Deedholder: JEPSEN-RUPP, JOEL A & JESSICA
Address: 2607 ELM DRIVE RD
Map Area: DECORAH TWP
Subdivision: NONE
Tax District: DC
Land SF: 16,065 **Total Acres:** 0.369

Residential Dwelling

Style: 1 Story Frame
Arch Style: N/A
TLA/GLA: 1,248 / 1,248 **Year Built:** 1978
Ttl Rms: 7 **Ttl Bdrms:** 4
Bdrms Above: 3 **Bdrms Blw:** 1
Plumb Cnt: 5 **Fixture Cnt:** 7
Bsmt SF: 1,144 **Attic SF:** --
Bsmt Stalls: -- **Garage SF:** 728
Bsmt Finish 1: Living Qtrs. (Multi) 575 Avg
Condition: NML **Grade:** 4-10 **F/E/O%:** 0/0/0

Sale

Sale Price: \$145,000 **Date:** 5/23/2018
Recording: 2018-1512 **Code:** D0
Date of Sale Val: \$150,590 103.86%
Buyer: JEPSEN-RUPP, JOEL A & JESSICA
Seller: EVANS, ROBERT A EVANS, NANCY L
Sale \$/TLA: \$116.19

Value

Assessed Value: \$150,590
2018 Prior Year: \$150,590



PIN: 112620000400
Route: 910-009-100
Deedholder: SALATA, NICHOLAS A & ABBAS, ELIZAB
Address: 1766 ST HWY 9
Map Area: DECORAH TWP
Subdivision: NONE
Tax District: DC
Land SF: 180,774 **Total Acres:** 4.150

Residential Dwelling

Style: 1 Story Log-Cedar
Arch Style: Log Cabin
TLA/GLA: 988 / 988 **Year Built:** 2003
Ttl Rms: 8 **Ttl Bdrms:** 3
Bdrms Above: 1 **Bdrms Blw:** 2
Plumb Cnt: 4 **Fixture Cnt:** 8
Bsmt SF: 988 **Attic SF:** --
Bsmt Stalls: -- **Garage SF:** 780
Bsmt Finish 1: Living Qtrs. W/ Walk-out 950 High
Condition: NML **Grade:** 4+5 **F/E/O%:** 0/0/0

Sale

Sale Price: \$270,000 **Date:** 5/30/2018
Recording: 2018-1569 **Code:** D0
Date of Sale Val: \$278,590 103.18%
Buyer: SALATA, NICHOLAS A & ABBAS, ELIZABETH L
Seller: DOTZLER, DENNIS D PETERSON, JENNIFER L
Sale \$/TLA: \$273.28

Value

Assessed (Exmpt): \$262,840
2018 Prior Year: \$278,590



PIN: 031410300600
Route: 902-002-550
Deedholder: CURRAN, ZETH CHANLER
Address: 3796 CO RD W40
Map Area: HESPER TWP
Subdivision: NONE
Tax District: DC
Land SF: 11,340 **Total Acres:** 0.260

Residential Dwelling

Style: 1 Story Frame
Arch Style: N/A
TLA/GLA: 1,008 / 1,008 **Year Built:** 1955
Ttl Rms: 4 **Ttl Bdrms:** 2
Bdrms Above: 2 **Bdrms Blw:** --
Plumb Cnt: 1 **Fixture Cnt:** 3
Bsmt SF: -- **Attic SF:** --
Bsmt Stalls: -- **Garage SF:** 880
Bsmt Finish 1:
Condition: NML **Grade:** 4-5 **F/E/O%:** 0/15/0

Sale

Sale Price: \$60,000 **Date:** 5/31/2018
Recording: 2018-1593 **Code:** D0
Date of Sale Val: \$57,920 96.53%
Buyer: CURRAN, ZETH CHANLER
Seller: WOOSLEY, PATRICIA A
Sale \$/TLA: \$59.52

Value

Assessed Value: \$57,920
2018 Prior Year: \$57,920



PIN: 022513001300
Route: 903-002-280
Deedholder: GALLAGHER, AMANDA H
Address: 3580 235TH AVE
Map Area: BURR OAK TWP
Subdivision: NONE
Tax District: NW
Land SF: 25,060 **Total Acres:** 0.575

Residential Dwelling

Style: Mfd Home (Single)
Arch Style: N/A
TLA/GLA: 1,352 / 1,352 **Year Built:** 1982
Ttl Rms: 6 **Ttl Bdrms:** 3
Bdrms Above: 3 **Bdrms Blw:** --
Plumb Cnt: 2 **Fixture Cnt:** 6
Bsmt SF: -- **Attic SF:** --
Bsmt Stalls: -- **Garage SF:** 720
Bsmt Finish 1:
Condition: V Good **Grade:** 4-10 **F/E/O%:** 0/20/0

Sale

Sale Price: \$90,000 **Date:** 6/5/2018
Recording: 2018-1627 **Code:** D0
Date of Sale Val: \$49,870 55.41%
Buyer: GALLAGHER, AMANDA H
Seller: CURTIS, RUSSELL W CURTIS, JULIE ANN
Sale \$/TLA: \$66.57

Value

Assessed Value: \$48,430
2018 Prior Year: \$48,430



PIN: 112517800100
Route: 910-009-490
Deedholder: NOBLE, DUSTIN H NOBLE, BETHANY J
Address: 2370 ALLAN DRIVE RD
Map Area: DECORAH TWP
Subdivision: NONE
Tax District: DC
Land SF: 27,280 **Total Acres:** 0.626

Residential Dwelling

Style: 1 Story Frame
Arch Style: N/A
TLA/GLA: 1,842 / 1,356 / 486 **Year Built:** 1989
Ttl Rms: 8 **Ttl Bdrms:** 4
Bdrms Above: 3 **Bdrms Blw:** 1
Plumb Cnt: 7 **Fixture Cnt:** 14
Bsmt SF: 1,356 **Attic SF:** --
Bsmt Stalls: -- **Garage SF:** 540
Bsmt Finish 1: Living Qtrs. W/ Walk-out 1000 Avg
Condition: NML **Grade:** 3-10 **F/E/O%:** 0/5/0

Sale

Sale Price: \$259,000 **Date:** 6/7/2018
Recording: 2018-1642 **Code:** D0
Date of Sale Val: \$251,570 97.13%
Buyer: NOBLE, DUSTIN H NOBLE, BETHANY J
Seller: GULLICKSON, ANGELA K
Sale \$/TLA: \$140.61

Value

Assessed Value: \$251,570
2018 Prior Year: \$251,570



PIN: 043520001400
Route: 901-002-730
Deedholder: BEAR CREEK CABINS LLC
Address: 1220 QUANDAHL RD
Map Area: HIGHLAND TWP
Subdivision: NONE
Tax District: NW
Land SF: 202,118 **Total Acres:** 4.640

Residential Dwelling

Style: 1 Story Log-Cedar
Arch Style: N/A
TLA/GLA: 1,056 / 728 / 328 **Year Built:** 2014
Ttl Rms: -- **Ttl Bdrms:** --
Bdrms Above: -- **Bdrms Blw:** --
Plumb Cnt: 3 **Fixture Cnt:** 8
Bsmt SF: 728 **Attic SF:** 328
Bsmt Stalls: -- **Garage SF:** --
Bsmt Finish 1: Living Qtrs. W/ Walk-out 600 Avg
Condition: NML **Grade:** 3-10 **F/E/O%:** 0/0/0

Sale

Sale Price: \$250,000 **Date:** 6/13/2018
Recording: 2018-1848 **Code:** D0
Date of Sale Val: \$242,050 96.82%
Buyer: BEAR CREEK CABINS LLC
Seller: THOBE, MIKE THOBE, CAROL S
Sale \$/TLA: \$236.74

Value

Assessed (Exmpt): \$223,850
2018 Prior Year: \$242,050



PIN: 063620200700
Route: 906-003-700
Deedholder: FROMM, DAVID T FROMM, CARL L
Address: 2893 BLUFFTON RD
Map Area: BLUFFTON TWP
Subdivision: NONE
Tax District: NW
Land SF: 185,566 **Total Acres:** 4.260

Residential Dwelling


Style: Split Level Frame
Arch Style: N/A
TLA/GLA: 1,404 / 1,404 **Year Built:** 1976
Ttl Rms: 8 **Ttl Bdrms:** 4
Bdrms Above: 3 **Bdrms Blw:** 1
Plumb Cnt: 3 **Fixture Cnt:** 7
Bsmt SF: 1,404 **Attic SF:** --
Bsmt Stalls: -- **Garage SF:** 572
Bsmt Finish 1: Living Qtrs. (Multi) 675 Avg
Condition: NML **Grade:** 3-10 **F/E/O%:** 0/0/0

Sale

Sale Price: \$222,500 **Date:** 6/28/2018
Recording: 2018-1974 **Code:** D0
Date of Sale Val: \$202,010 90.79%
Buyer: FROMM, DAVID T FROMM, CARL L
Seller: WARD, MAUREEN J TRUST
Sale \$/TLA: \$158.48

Value

Assessed Value: \$202,010
2018 Prior Year: \$197,210



PIN: 060520004200
Route: 000-000-000
Deedholder: SCHUTTE, RICKY
Address: CHIMNEY ROCK RD
Map Area: BLUFFTON TWP
Subdivision: NONE
Tax District: NW
Land SF: 228,254 **Total Acres:** 5.240

Sale

Sale Price: \$0 **Date:** 6/29/2018
Recording: 2018-1903 **Code:** D26
Date of Sale Val: \$0 0.00%
Buyer: SCHUTTE, RICKY
Seller: MICHEL, ROMA L

Value

Assessed Value: \$22,260
2018 Prior Year: \$3,940



PIN: 031135302600
Route: 902-002-450
Deedholder: HOFFLAND, AMANDA L
Address: 1850 CO RD A14
Map Area: HESPER TWP
Subdivision: NONE
Tax District: DC
Land SF: 42,108 **Total Acres:** 0.967

Residential Dwelling

Style: 2 Story Frame
Arch Style: N/A
TLA/GLA: 1,408 / 704 / 704 **Year Built:** 1900
Ttl Rms: 7 **Ttl Bdrms:** 3
Bdrms Above: 3 **Bdrms Blw:** --
Plumb Cnt: 1 **Fixture Cnt:** 3
Bsmt SF: 352 **Attic SF:** --
Bsmt Stalls: -- **Garage SF:** --
Bsmt Finish 1:
Condition: NML **Grade:** 5+10 **F/E/O%:** 0/15/0

Sale

Sale Price: \$70,000 **Date:** 7/10/2018
Recording: 2018-2004 **Code:** D0
Date of Sale Val: \$68,960 98.51%
Buyer: HOFFLAND, AMANDA L
Seller: AYERS, RYAN A
Sale \$/TLA: \$49.72

Value

Assessed Value: \$68,960
2018 Prior Year: \$68,960



PIN: 023322600500
Route: 903-003-400
Deedholder: EASTVOLD, TODD L EASTVOLD, SHARC
Address: 2556 PINE CREEK RD
Map Area: BURR OAK TWP
Subdivision: NONE
Tax District: NW
Land SF: 75,794 **Total Acres:** 1.740

Residential Dwelling

Style: 1 Story Frame
Arch Style: N/A
TLA/GLA: 1,369 / 1,369 **Year Built:** 1979
Ttl Rms: 9 **Ttl Bdrms:** 4
Bdrms Above: 3 **Bdrms Blw:** 1
Plumb Cnt: 2 **Fixture Cnt:** 6
Bsmt SF: 1,369 **Attic SF:** --
Bsmt Stalls: -- **Garage SF:** 484
Bsmt Finish 1: Living Qtrs. (Multi) 1000 Avg
Condition: A NML **Grade:** 4+10 **F/E/O%:** 0/0/0

Sale

Sale Price: \$205,500 **Date:** 7/16/2018
Recording: 2018-2055 **Code:** D0
Date of Sale Val: \$197,320 96.02%
Buyer: EASTVOLD, TODD L EASTVOLD, SHARON E
Seller: JAUERT, RUSSELL K JAUERT, JAN S
Sale \$/TLA: \$150.11

Value

Assessed Value: \$197,320
2018 Prior Year: \$197,320



PIN: 111420100500
Route: 910-003-380
Deedholder: LARUE, BRIAN K LARUE, TERRY ANN
Address: 1804 WHITETAIL RD
Map Area: DECORAH TWP
Subdivision: NONE
Tax District: DC
Land SF: 753,152 **Total Acres:** 17.290

Residential Dwelling

Style: 1 Story Frame
Arch Style: N/A
TLA/GLA: 1,760 / 1,760 **Year Built:** 2000
Ttl Rms: 8 **Ttl Bdrms:** 4
Bdrms Above: 3 **Bdrms Blw:** 1
Plumb Cnt: 5 **Fixture Cnt:** 13
Bsmt SF: 1,760 **Attic SF:** --
Bsmt Stalls: -- **Garage SF:** 840
Bsmt Finish 1: Living Qtrs. W/ Walk-out 850 Avg
Condition: NML **Grade:** 3 **F/E/O%:** 0/0/0

Sale

Sale Price: \$430,000 **Date:** 7/16/2018
Recording: 2018-2019 **Code:** D0
Date of Sale Val: \$272,960 63.48%
Buyer: LARUE, BRIAN K LARUE, TERRY ANN
Seller: STEINLAGE, LEON G STEINLAGE, MELINDA J
Sale \$/TLA: \$244.32

Value

Assessed (Exmpt): \$328,690
2018 Prior Year: \$272,960



PIN: 182322700200
Route: 919-003-390
Deedholder: HOLTHAUS, LONDON HOLTHAUS, KRISTI
Address: 1248 236TH AVE
Map Area: WASHINGTON TWP
Subdivision: NONE
Tax District: SW
Land SF: 183,388 **Total Acres:** 4.210

Residential Dwelling

Style: Salvage
Arch Style: N/A
TLA/GLA: 1,026 / 1,026 **Year Built:** 1900
Ttl Rms: 7 **Ttl Bdrms:** 4
Bdrms Above: 4 **Bdrms Blw:** --
Plumb Cnt: 1 **Fixture Cnt:** 3
Bsmt SF: -- **Attic SF:** --
Bsmt Stalls: -- **Garage SF:** 616
Bsmt Finish 1:
Condition: OBSV **Grade:** 5+10 **F/E/O%:** 35/15/0

Sale

Sale Price: \$25,000 **Date:** 7/23/2018
Recording: 2018-2099 **Code:** D0
Date of Sale Val: \$24,900 99.60%
Buyer: HOLTHAUS, LONDON HOLTHAUS, KRISTI
Seller: HAGEMAN, MARTIN
Sale \$/TLA: \$24.37

Value

Assessed Value: \$24,900
2018 Prior Year: \$24,900



PIN: 140130000700
Route: 914-001-030
Deedholder: KATH, JEFFREY N KATH, CINDI A
Address: 2335 210TH ST
Map Area: CALMAR TWP
Subdivision: NONE
Tax District: SW
Land SF: 78,408 **Total Acres:** 1.800

Residential Dwelling

Style: 1 1/2 Story Frame
Arch Style: N/A
TLA/GLA: 1,882 / 1,344 / 538 **Year Built:** 1912
Ttl Rms: 10 **Ttl Bdrms:** 5
Bdrms Above: 4 **Bdrms Blw:** 1
Plumb Cnt: 3 **Fixture Cnt:** 6
Bsmt SF: 1,344 **Attic SF:** --
Bsmt Stalls: -- **Garage SF:** 440
Bsmt Finish 1: Rec. Room (Single) 500 Avg
Condition: A NML **Grade:** 4 **F/E/O%:** 0/0/0

Sale

Sale Price: \$229,000 **Date:** 7/30/2018
Recording: 2018-2179 **Code:** D0
Date of Sale Val: \$162,490 70.96%
Buyer: KATH, JEFFREY N KATH, CINDI A
Seller: MINEAR, JEFFREY J. MINEAR, JOAN R.
Sale \$/TLA: \$121.68

Value

Assessed Value: \$162,490
2018 Prior Year: \$162,490



PIN: 082140001200
Route: 908-002-190
Deedholder: BLODGETT, JARED BRUENING, COURTN
Address: 3022 PLEASANT VIEW RD
Map Area: PLEASANT TWP
Subdivision: NONE
Tax District: DC
Land SF: 710,899 **Total Acres:** 16.320

Residential Dwelling

Style: 1 Story Frame
Arch Style: Ranch
TLA/GLA: 1,550 / 1,550 **Year Built:** 1999
Ttl Rms: 6 **Ttl Bdrms:** 2
Bdrms Above: 1 **Bdrms Blw:** 1
Plumb Cnt: 2 **Fixture Cnt:** 6
Bsmt SF: 1,550 **Attic SF:** --
Bsmt Stalls: 2 **Garage SF:** --
Bsmt Finish 1: Standard Finish 850 Avg
Condition: NML **Grade:** 4+5 **F/E/O%:** 0/10/0

Sale

Sale Price: \$245,000 **Date:** 8/3/2018
Recording: 2018-2252 **Code:** D0
Date of Sale Val: \$169,130 69.03%
Buyer: BLODGETT, JARED BRUENING, COURTNEY
Seller: DINGER, DAVID L DINGER, CAROL E
Sale \$/TLA: \$158.06

Value

Assessed Value: \$223,110
2018 Prior Year: \$166,510



PIN: 160330000300
Route: 916-001-130
Deedholder: BENZING, ADAM M
Address: 2133 133RD AVE
Map Area: FRANKVILLE TWP
Subdivision: NONE
Tax District: DC
Land SF: 88,862 **Total Acres:** 2.040

Residential Dwelling


Style: Mfd Home (Single)
Arch Style: N/A
TLA/GLA: 1,064 / 1,064 **Year Built:** 1978
Ttl Rms: 5 **Ttl Bdrms:** 3
Bdrms Above: 3 **Bdrms Blw:** --
Plumb Cnt: 2 **Fixture Cnt:** 6
Bsmt SF: -- **Attic SF:** --
Bsmt Stalls: -- **Garage SF:** --
Bsmt Finish 1:
Condition: V Poor **Grade:** 5 **F/E/O%:** 0/0/0

Sale

Sale Price: \$30,000 **Date:** 8/6/2018
Recording: 2018-2275 **Code:** D0
Date of Sale Val: \$29,270 97.57%
Buyer: BENZING, ADAM M
Seller: LARSON, MARILYN K
Sale \$/TLA: \$28.20

Value

Assessed Value: \$29,270
2018 Prior Year: \$29,270



PIN: 091430100300
Route: 912-001-540
Deedholder: FEAT, ANNE-MARINE
Address:
Map Area: LINCOLN TWP
Subdivision: NONE
Tax District: HW
Land SF: 67,518 **Total Acres:** 1.550

Sale

Sale Price: \$269,000 **Date:** 8/9/2018
Recording: 2018-2336 **Code:** D0
Date of Sale Val: \$154,570 57.46%
Buyer: FEAT, ANNE-MARINE
Seller: JENSEN, MARK R JENSEN, LILLY ARLETTE

Value

Assessed Value: \$2,330
2018 Prior Year: \$2,330



PIN: 111337803100
Route: 910-006-530
Deedholder: ZWEIBOHMER, ERIC W ZWEIBOHMER, TI
Address: 1715 249TH ST
Map Area: DECORAH TWP
Subdivision: NONE
Tax District: DC
Land SF: 44,431 **Total Acres:** 1.020

Residential Dwelling

Style: 1 Story Frame
Arch Style: Ranch
TLA/GLA: 1,900 / 1,900 **Year Built:** 2006
Ttl Rms: 7 **Ttl Bdrms:** 3
Bdrms Above: 2 **Bdrms Blw:** 1
Plumb Cnt: 4 **Fixture Cnt:** 10
Bsmt SF: 1,900 **Attic SF:** --
Bsmt Stalls: -- **Garage SF:** 840
Bsmt Finish 1: Living Qtrs. W/ Walk-out 700 Avg
Condition: NML **Grade:** 3 **F/E/O%:** 0/0/0

Sale

Sale Price: \$316,500 **Date:** 8/13/2018
Recording: 2018-2306 **Code:** D0
Date of Sale Val: \$303,530 95.90%
Buyer: ZWEIBOHMER, ERIC W ZWEIBOHMER, TIFFAN'
Seller: HAGENSICK, RUSSELL R HAGENSICK, DEBRA
Sale \$/TLA: \$166.58

Value

Assessed Value: \$303,530
2018 Prior Year: \$303,530



PIN: 162040000300
Route: 916-002-110
Deedholder: BROSZEIT, LOREN
Address: 1470 180TH ST
Map Area: FRANKVILLE TWP
Subdivision: NONE
Tax District: DC
Land SF: 132,858 **Total Acres:** 3.050

Residential Dwelling

Style: 1 1/2 Story Frame
Arch Style: N/A
TLA/GLA: 1,636 / 1,188 / 448 **Year Built:** 1890
Ttl Rms: 6 **Ttl Bdrms:** 3
Bdrms Above: 3 **Bdrms Blw:** --
Plumb Cnt: 2 **Fixture Cnt:** 6
Bsmt SF: 480 **Attic SF:** --
Bsmt Stalls: -- **Garage SF:** 784
Bsmt Finish 1:
Condition: NML **Grade:** 5+10 **F/E/O%:** 0/0/0

Sale

Sale Price: \$140,000 **Date:** 8/16/2018
Recording: 2018-2415 **Code:** D0
Date of Sale Val: \$103,860 74.19%
Buyer: BROSZEIT, LOREN
Seller: QUANDAHL, MARY H REV TRUST
Sale \$/TLA: \$85.57

Value

Assessed Value: \$131,290
2018 Prior Year: \$103,860



PIN: 153320000600
Route: 915-003-080
Deedholder: HAYES, MILES D
Address: 1670 200TH AVE
Map Area: SPRINGFIELD TWP
Subdivision: NONE
Tax District: SW
Land SF: 148,104 **Total Acres:** 3.400

Residential Dwelling

Style: 1 1/2 Story Frame
Arch Style: Conventional
TLA/GLA: 1,383 / 952 / 431 **Year Built:** 1890
Ttl Rms: 6 **Ttl Bdrms:** 2
Bdrms Above: 2 **Bdrms Blw:** --
Plumb Cnt: 1 **Fixture Cnt:** 3
Bsmt SF: 308 **Attic SF:** --
Bsmt Stalls: -- **Garage SF:** --
Bsmt Finish 1:
Condition: NML **Grade:** 5+10 **F/E/O%:** 0/0/0

Sale

Sale Price: \$120,000 **Date:** 8/19/2018
Recording: 2018-2849 **Code:** D0
Date of Sale Val: \$98,850 82.38%
Buyer: HAYES, MILES D
Seller: WITT, DANIEL
Sale \$/TLA: \$86.77

Value

Assessed Value: \$98,850
2018 Prior Year: \$98,850



PIN: 202640001200
Route: 917-002-450
Deedholder: COLE, DUANE J
Address: 1137 US HWY 52
Map Area: BLOOMFIELD TWP
Subdivision: NONE
Tax District: FC
Land SF: 76,230 **Total Acres:** 1.750

Residential Dwelling

Style: Mfd Home (Double)
Arch Style: N/A
TLA/GLA: 1,728 / 1,728 **Year Built:** 2006
Ttl Rms: 5 **Ttl Bdrms:** 3
Bdrms Above: 3 **Bdrms Blw:** --
Plumb Cnt: 2 **Fixture Cnt:** 6
Bsmt SF: -- **Attic SF:** --
Bsmt Stalls: -- **Garage SF:** --
Bsmt Finish 1:
Condition: NML **Grade:** 4 **F/E/O%:** 0/0/0

Sale

Sale Price: \$90,000 **Date:** 8/23/2018
Recording: 2018-2456 **Code:** D0
Date of Sale Val: \$154,450 171.61%
Buyer: COLE, DUANE J
Seller: KAESER, GARY W
Sale \$/TLA: \$52.08

Value

Assessed Value: \$111,640
2018 Prior Year: \$154,450



PIN: 060520004000
Route: 906-001-410
Deedholder: SCHEMPP, WILLIAM C
Address: 3401 BLUFFTON RD
Map Area: BLUFFTON TWP
Subdivision: NONE
Tax District: NW
Land SF: 196,891 **Total Acres:** 4.520

Residential Dwelling

Style: 1 Story Bermed
Arch Style: N/A
TLA/GLA: 1,462 / 1,008 / 454 **Year Built:** 2002
Ttl Rms: 5 **Ttl Bdrms:** 3
Bdrms Above: 3 **Bdrms Blw:** --
Plumb Cnt: 1 **Fixture Cnt:** 3
Bsmt SF: -- **Attic SF:** 454
Bsmt Stalls: -- **Garage SF:** --
Bsmt Finish 1:
Condition: NML **Grade:** 4 **F/E/O%:** 5/0/0

Sale

Sale Price: \$230,000 **Date:** 8/31/2018
Recording: 2018-2514 **Code:** D0
Date of Sale Val: \$160,630 69.84%
Buyer: SCHEMPP, WILLIAM C
Seller: DONOVAN, DENNIS P
Sale \$/TLA: \$157.32

Value

Assessed (Exmpt): \$146,380
2018 Prior Year: \$160,630



PIN: 031430001100
Route: 902-001-370
Deedholder: TWETEN, COLLIN DENNIS
Address: 3712 CO RD W40
Map Area: HESPER TWP
Subdivision: NONE
Tax District: NW
Land SF: 52,272 **Total Acres:** 1.200

Residential Dwelling

Style: Mfd Home (Double)
Arch Style: N/A
TLA/GLA: 1,404 / 1,404 **Year Built:** 2000
Ttl Rms: 5 **Ttl Bdrms:** 3
Bdrms Above: 3 **Bdrms Blw:** --
Plumb Cnt: 3 **Fixture Cnt:** 7
Bsmt SF: -- **Attic SF:** --
Bsmt Stalls: -- **Garage SF:** --
Bsmt Finish 1:
Condition: NML **Grade:** 4-5 **F/E/O%:** 0/10/0

Sale

Sale Price: \$68,000 **Date:** 9/24/2018
Recording: 2018-2875 **Code:** D0
Date of Sale Val: \$85,450 125.66%
Buyer: TWETEN, COLLIN DENNIS
Seller: COTTON, MELANIE S
Sale \$/TLA: \$48.43

Value

Assessed Value: \$85,450
2018 Prior Year: \$85,450



PIN: 112820000100
Route: 910-010-290
Deedholder: FORTMAN, JANET K
Address: 2396 MIDDLE CALMAR RD
Map Area: DECORAH TWP
Subdivision: NONE
Tax District: DC
Land SF: 55,321 **Total Acres:** 1.270

Residential Dwelling

Style: 1 Story Frame
Arch Style: N/A
TLA/GLA: 1,264 / 1,264 **Year Built:** 1980
Ttl Rms: 5 **Ttl Bdrms:** 2
Bdrms Above: 2 **Bdrms Blw:** --
Plumb Cnt: 3 **Fixture Cnt:** 9
Bsmt SF: 1,264 **Attic SF:** --
Bsmt Stalls: -- **Garage SF:** 576
Bsmt Finish 1: Rec. Room W/ Walk-out 550 Avg
Condition: NML **Grade:** 4+10 **F/E/O%:** 0/0/0

Sale

Sale Price: \$211,000 **Date:** 10/12/2018
Recording: 2018-2906 **Code:** D0
Date of Sale Val: \$206,810 98.01%
Buyer: FORTMAN, JANET K
Seller: DOUGHERTY, JAMES F DOUGHERTY, LAVONI
Sale \$/TLA: \$166.93

Value

Assessed Value: \$206,810
2018 Prior Year: \$206,810



PIN: 111325400400
Route: 910-005-550
Deedholder: DAHLEN, AARIK O DAHLEN, CAROLYN I
Address: 1681 AUGUSTA RD
Map Area: DECORAH TWP
Subdivision: NONE
Tax District: DC
Land SF: 25,638 **Total Acres:** 0.589

Residential Dwelling

Style: 1 Story Frame
Arch Style: N/A
TLA/GLA: 2,004 / 2,004 **Year Built:** 2012
Ttl Rms: 7 **Ttl Bdrms:** 5
Bdrms Above: 3 **Bdrms Blw:** 2
Plumb Cnt: 8 **Fixture Cnt:** 15
Bsmt SF: 2,004 **Attic SF:** --
Bsmt Stalls: -- **Garage SF:** 808
Bsmt Finish 1: Living Qtrs. (Multi) 1730 Avg
Condition: NML **Grade:** 3+10 **F/E/O%:** 0/0/0

Sale

Sale Price: \$390,000 **Date:** 10/22/2018
Recording: 2018-3109 **Code:** D0
Date of Sale Val: \$410,490 105.25%
Buyer: DAHLEN, AARIK O DAHLEN, CAROLYN K
Seller: MILLER, CHRISTOPHER H MILLER, SARAH B
Sale \$/TLA: \$194.61

Value

Assessed Value: \$410,490
2018 Prior Year: \$348,060



PIN: 100730000600
Route: 911-001-320
Deedholder: MOELLERS, KURT R MOELLERS, MAURE
Address: 2816 MADISON RD
Map Area: MADISON TWP
Subdivision: NONE
Tax District: HW
Land SF: 358,934 **Total Acres:** 8.240

Residential Dwelling


Style: 1 1/2 Story Frame
Arch Style: N/A
TLA/GLA: 3,143 / 1,704 / 1,439 **Year Built:** 2004
Ttl Rms: 7 **Ttl Bdrms:** 3
Bdrms Above: 3 **Bdrms Blw:** --
Plumb Cnt: 6 **Fixture Cnt:** 11
Bsmt SF: 1,576 **Attic SF:** --
Bsmt Stalls: -- **Garage SF:** 1,144
Bsmt Finish 1:
Condition: NML **Grade:** 2+5 **F/E/O%:** 0/0/0

Sale

Sale Price: \$500,000 **Date:** 10/26/2018
Recording: 2018-3050 **Code:** D0
Date of Sale Val: \$460,200 92.04%
Buyer: MOELLERS, KURT R MOELLERS, MAUREEN E
Seller: HOVDEN, MIKE
Sale \$/TLA: \$159.08

Value

Assessed Value: \$460,200
2018 Prior Year: \$471,910



PIN: 073440002300
Route: 907-003-710
Deedholder: DAHLEN, ROGER A DAHLEN DORTHEA,
Address:
Map Area: CANOE TWP
Subdivision: NONE
Tax District: DC
Land SF: 24,829 **Total Acres:** 0.570

Sale

Sale Price: \$330,000 **Date:** 10/30/2018
Recording: 2018-3091 **Code:** D26
Date of Sale Val: \$218,250 66.14%
Buyer: DAHLEN, ROGER A DAHLEN DORTHEA A
Seller: MATTER, JOHN M & SUZANNE A

Value

Assessed Value: \$1,450
2018 Prior Year: \$2,880



PIN: 110310002800
Route: 910-001-100
Deedholder: DAHLEN, ROGER A DAHLEN, DORTHEA
Address: 2799 LOCUST RD
Map Area: DECORAH TWP
Subdivision: NONE
Tax District: DC
Land SF: 160,301 **Total Acres:** 3.680

Residential Dwelling

Style: 1 Story Frame
Arch Style: N/A
TLA/GLA: 1,253 / 864 / 389 **Year Built:** 1977
Ttl Rms: 7 **Ttl Bdrms:** 4
Bdrms Above: 3 **Bdrms Blw:** 1
Plumb Cnt: 4 **Fixture Cnt:** 8
Bsmt SF: 864 **Attic SF:** 389
Bsmt Stalls: -- **Garage SF:** 672
Bsmt Finish 1: Living Qtrs. W/ Walk-out 575 Avg
Condition: NML **Grade:** 4+10 **F/E/O%:** 0/0/0

Sale

Sale Price: \$330,000 **Date:** 10/30/2018
Recording: 2018-3091 **Code:** D26
Date of Sale Val: \$218,250 66.14%
Buyer: DAHLEN, ROGER A DAHLEN, DORTHEA A
Seller: MATTER, JOHN M & SUZANNE L
Sale \$/TLA: \$263.37

Value

Assessed Value: \$216,800
2018 Prior Year: \$159,950



PIN: 143310001200
Route: 914-003-620
Deedholder: ALBERTSON, BRANDON ALBERTSON, A
Address: 1654 265TH AVE
Map Area: CALMAR TWP
Subdivision: NONE
Tax District: SW
Land SF: 304,920 **Total Acres:** 7.000

Residential Dwelling

Style: 1 Story Frame
Arch Style: N/A
TLA/GLA: 1,880 / 1,880 **Year Built:** 2002
Ttl Rms: 8 **Ttl Bdrms:** 4
Bdrms Above: 3 **Bdrms Blw:** 1
Plumb Cnt: 4 **Fixture Cnt:** 10
Bsmt SF: 1,880 **Attic SF:** --
Bsmt Stalls: -- **Garage SF:** 988
Bsmt Finish 1: Living Qtrs. W/ Walk-out 1150 Avg
Condition: NML **Grade:** 3+5 **F/E/O%:** 0/0/0

Sale

Sale Price: \$400,000 **Date:** 11/9/2018
Recording: 2018-3166 **Code:** D0
Date of Sale Val: \$378,400 94.60%
Buyer: ALBERTSON, BRANDON ALBERTSON, ASHLE
Seller: MIHM, SCOTT
Sale \$/TLA: \$212.77

Value

Assessed Value: \$378,400
2018 Prior Year: \$369,120



PIN: 022435700100
Route: 903-002-830
Deedholder: PIEKARSKI, NATHAN PIEKARSKI, SABRII
Address: 3623 236TH AVE
Map Area: BURR OAK TWP
Subdivision: NONE
Tax District: NW
Land SF: 57,288 **Total Acres:** 1.315

Residential Dwelling

Style: Mfd Home (Double)
Arch Style: Modular
TLA/GLA: 1,296 / 1,296 **Year Built:** 2004
Ttl Rms: 5 **Ttl Bdrms:** 3
Bdrms Above: 3 **Bdrms Blw:** --
Plumb Cnt: 2 **Fixture Cnt:** 6
Bsmt SF: 1,296 **Attic SF:** --
Bsmt Stalls: -- **Garage SF:** 1,024
Bsmt Finish 1: Walk-out (PLF Exposed) 48 Avg
Condition: NML **Grade:** 4 **F/E/O%:** 0/20/0

Sale

Sale Price: \$120,000 **Date:** 11/13/2018
Recording: 2018-3206 **Code:** D0
Date of Sale Val: \$99,160 82.63%
Buyer: PIEKARSKI, NATHAN PIEKARSKI, SABRINA
Seller: HOLT, DAWN M
Sale \$/TLA: \$92.59

Value

Assessed Value: \$99,160
2018 Prior Year: \$99,160



PIN: 131730000300
Route: 913-002-030
Deedholder: GAP RENTALS LLC
Address: 3348 CO RD B16
Map Area: SUMNER TWP
Subdivision: NONE
Tax District: SW
Land SF: 54,450 **Total Acres:** 1.250

Residential Dwelling

Style: 1 Story Frame
Arch Style: N/A
TLA/GLA: 1,209 / 780 / 429 **Year Built:** 1930
Ttl Rms: 6 **Ttl Bdrms:** 4
Bdrms Above: 4 **Bdrms Blw:** --
Plumb Cnt: 2 **Fixture Cnt:** 3
Bsmt SF: 780 **Attic SF:** 429
Bsmt Stalls: -- **Garage SF:** 1,200
Bsmt Finish 1:
Condition: BL NML **Grade:** 4+5 **F/E/O%:** 10/0/0

Sale

Sale Price: \$60,000 **Date:** 11/20/2018
Recording: 2018-3295 **Code:** D0
Date of Sale Val: \$94,660 157.77%
Buyer: GAP RENTALS LLC
Seller: HRON, BEVERLY ANN
Sale \$/TLA: \$49.63

Value

Assessed Value: \$94,660
2018 Prior Year: \$94,660



PIN: 060320000600
Route: 906-001-150
Deedholder: WALTER, DANIEL W WALTER, MOLLIE J
Address: 2497 340TH ST
Map Area: BLUFFTON TWP
Subdivision: NONE
Tax District: NW
Land SF: 256,133 **Total Acres:** 5.880

Residential Dwelling

Style: 2 Story Frame
Arch Style: N/A
TLA/GLA: 1,824 / 1,200 / 624 **Year Built:** 1997
Ttl Rms: 7 **Ttl Bdrms:** 2
Bdrms Above: 2 **Bdrms Blw:** --
Plumb Cnt: 2 **Fixture Cnt:** 6
Bsmt SF: 1,184 **Attic SF:** --
Bsmt Stalls: 1 **Garage SF:** 1,120
Bsmt Finish 1: Rec. Room (Single) 150 Low
Condition: NML **Grade:** 3-10 **F/E/O%:** 0/0/0

Sale

Sale Price: \$227,500 **Date:** 12/31/2018
Recording: 2019-16 **Code:** D0
Date of Sale Val: \$226,280 99.46%
Buyer: WALTER, DANIEL W WALTER, MOLLIE J
Seller: BRIMACOMB, FERNEVA M
Sale \$/TLA: \$124.73

Value

Assessed Value: \$226,280
2018 Prior Year: \$226,280