



PIN: 143012600600
Route: 000-000-000
Deedholder: ZIMMER, DAVID D
Address: 122 DVORAK DR
Map Area: CALMAR TWP
Subdivision: NONE
Tax District: SW
Land SF: 43,560 **Total Acres:** 1.000

Residential Dwelling

Style: Mfd Home (Single)
Arch Style: N/A
TLA/GLA: 1,228 / 1,228 **Year Built:** 1989
Ttl Rms: 5 **Ttl Bdrms:** 3
Bdrms Above: 3 **Bdrms Blw:** --
Plumb Cnt: 1 **Fixture Cnt:** 2
Bsmt SF: -- **Attic SF:** --
Bsmt Stalls: -- **Garage SF:** --
Bsmt Finish 1:
Condition: NML **Grade:** 5+10 **F/E/O%:** 25/0/0

Sale

Sale Price: \$41,800 **Date:** 1/19/2016
Recording: 2016-228 **Code:** D26
Date of Sale Value: \$43,760
Buyer: ZIMMER, DAVID D
Seller: FRANA, JOSEPH F FRANA, CHARLOTTE K

Value

Assessed Value: \$43,760
2016 Prior Year: \$43,760



PIN: 111328300200
Route: 000-0000-00
Deedholder: BARNES, SCOTT L & LISA J
Address: 2550 PEBBLE BEACH RD
Map Area: DECORAH TWP
Subdivision: NONE
Tax District: DC
Land SF: 24,392 **Total Acres:** 0.560

Residential Dwelling

Style: 2 Story Frame
Arch Style: N/A
TLA/GLA: 2,151 / 1,576 / 575 **Year Built:** 2005
Ttl Rms: 10 **Ttl Bdrms:** 4
Bdrms Above: 3 **Bdrms Blw:** 1
Plumb Cnt: 5 **Fixture Cnt:** 5
Bsmt SF: 1,560 **Attic SF:** --
Bsmt Stalls: -- **Garage SF:** 648
Bsmt Finish 1: Living Qtrs. (Multi) 1100 Avg
Condition: NML **Grade:** 3+10 **F/E/O%:** 0/0/0

Sale

Sale Price: \$335,000 **Date:** 2/15/2016
Recording: 2016-825 **Code:** D0
Date of Sale Value: \$341,890
Buyer: BARNES, SCOTT L & LISA J
Seller: THEILER, JON M THEILER, SARAH C

Value

Assessed Value: \$341,890
2016 Prior Year: \$341,890



PIN: 111333000400
Route: 910-004-080
Deedholder: WHITSITT, NOVIAN L & KATHERINE F
Address: 1690 VIKING HILLS RD
Map Area: DECORAH TWP
Subdivision: NONE
Tax District: DC
Land SF: 8,985 **Total Acres:** 0.206

Residential Dwelling

Style: 1 Story Frame
Arch Style: N/A
TLA/GLA: 1,520 / 1,520 **Year Built:** 2011
Ttl Rms: 7 **Ttl Bdrms:** 3
Bdrms Above: 3 **Bdrms Blw:** --
Plumb Cnt: 2 **Fixture Cnt:** 3
Bsmt SF: 1,520 **Attic SF:** --
Bsmt Stalls: -- **Garage SF:** 576
Bsmt Finish 1: Living Qtrs. (Multi) 800 Avg
Condition: NML **Grade:** 3 **F/E/O%:** 0/0/0

Sale

Sale Price: \$254,000 **Date:** 3/19/2016
Recording: 2016-946 **Code:** D0
Date of Sale Value: \$230,980
Buyer: WHITSITT, NOVIAN L & KATHERINE F
Seller: ALTMAIER, PHILLIP L ALTMAIER, SHIRRYL Q

Value

Assessed Value: \$230,980
2016 Prior Year: \$230,980



PIN: 182328300400
Route: 919-002-140
Deedholder: EINCK, LOGAN & SARA
Address: 1219 235TH AVE
Map Area: WASHINGTON TWP
Subdivision: NONE
Tax District: SW
Land SF: 15,000 **Total Acres:** 0.344

Residential Dwelling

Style: 1 Story Frame
Arch Style: N/A
TLA/GLA: 1,054 / 1,054 **Year Built:** 1968
Ttl Rms: 6 **Ttl Bdrms:** 3
Bdrms Above: 3 **Bdrms Blw:** --
Plumb Cnt: 4 **Fixture Cnt:** 4
Bsmt SF: 1,054 **Attic SF:** --
Bsmt Stalls: -- **Garage SF:** 868
Bsmt Finish 1: Rec. Room W/ Walk-out 500 Avg
Condition: A NML **Grade:** 4+5 **F/E/O%:** 0/15/0

Sale

Sale Price: \$140,000 **Date:** 4/29/2016
Recording: 2016-1222 **Code:** D0
Date of Sale Value: \$105,430
Buyer: EINCK, LOGAN & SARA
Seller: IMOEHL, JORDAN

Value

Assessed Value: \$105,430
2016 Prior Year: \$105,430



PIN: 111325600400
Route: 000-000-000
Deedholder: BROWN, DONALD E & KAYLA D
Address: 1682 SAWGRASS RD
Map Area: DECORAH TWP
Subdivision: NONE
Tax District: DC
Land SF: 14,850 **Total Acres:** 0.341

Residential Dwelling

Style: 1 Story Frame
Arch Style: N/A
TLA/GLA: 1,781 / 1,781 **Year Built:** 2011
Ttl Rms: 5 **Ttl Bdrms:** 3
Bdrms Above: 3 **Bdrms Blw:** --
Plumb Cnt: 4 **Fixture Cnt:** 4
Bsmt SF: 1,781 **Attic SF:** --
Bsmt Stalls: -- **Garage SF:** 776
Bsmt Finish 1:
Condition: NML **Grade:** 3+10 **F/E/O%:** 0/0/0

Sale

Sale Price: \$325,000 **Date:** 5/11/2016
Recording: 2016-1537 **Code:** D0
Date of Sale Value: \$281,890
Buyer: BROWN, DONALD E & KAYLA D
Seller: LASSETTER, JACOB G KANAKIS, KAREN J

Value

Assessed Value: \$281,890
2016 Prior Year: \$281,890



PIN: 111322901800
Route: 910-003-320
Deedholder: MARTIN, MARK A PHILLIPS-MARTIN, LOF
Address: 1677 PANORAMIC RD
Map Area: DECORAH TWP
Subdivision: NONE
Tax District: DC
Land SF: 261,360 **Total Acres:** 6.000

Residential Dwelling


Style: Mfd Home (Single)
Arch Style: N/A
TLA/GLA: 924 / 924 **Year Built:** 1975
Ttl Rms: 5 **Ttl Bdrms:** 3
Bdrms Above: 3 **Bdrms Blw:** --
Plumb Cnt: 1 **Fixture Cnt:** 1
Bsmt SF: -- **Attic SF:** --
Bsmt Stalls: -- **Garage SF:** --
Bsmt Finish 1:
Condition: NML **Grade:** 5-10 **F/E/O%:** 25/5/0

Sale

Sale Price: \$56,000 **Date:** 5/23/2016
Recording: 2016-1693 **Code:** C0
Date of Sale Value: \$58,450
Buyer: SHIMEK, DONNY J
Seller: MARTIN, MARK A PHILLIPS-MARTIN, LORI A

Value

Assessed (Exmpt): \$44,870
2016 Prior Year: \$57,370



PIN: 111322600700
Route: 910-003-400
Deedholder: MARTIN, MARK A PHILLIPS-MARTIN, LOI
Address: 1677 PANORAMIC RD
Map Area: DECORAH TWP
Subdivision: NONE
Tax District: DC
Land SF: 19,471 **Total Acres:** 0.447

Sale

Sale Price: \$56,000 **Date:** 5/23/2016
Recording: 2016-1693 **Code:** C0
Date of Sale Value: \$58,450
Buyer: SHIMEK, DONNY J
Seller: MARTIN, MARK A PHILLIPS-MARTIN, LORIA

Value

Assessed Value: \$1,080
2016 Prior Year: \$1,080



PIN: 111338000200
Route: 910-004-49D
Deedholder: BOICE, KATHLEEN A
Address: 2523 KYLIE ANN RD
Map Area: DECORAH TWP
Subdivision: NONE
Tax District: DC
Land SF: 11,155 **Total Acres:** 0.256

Residential Dwelling

Style: Mfd Home (Double)
Arch Style: N/A
TLA/GLA: 1,802 / 1,802 **Year Built:** 2002
Ttl Rms: 5 **Ttl Bdrms:** 3
Bdrms Above: 3 **Bdrms Blw:** --
Plumb Cnt: 1 **Fixture Cnt:** 2
Bsmt SF: -- **Attic SF:** --
Bsmt Stalls: -- **Garage SF:** 624
Bsmt Finish 1:
Condition: NML **Grade:** 4-5 **F/E/O%:** 0/0/0

Sale

Sale Price: \$158,500 **Date:** 5/25/2016
Recording: 2016-1526 **Code:** D0
Date of Sale Value: \$111,510
Buyer: BOICE, KATHLEEN A
Seller: MARKUSON, DUANE L MARKUSON, MARCELL

Value

Assessed Value: \$111,510
2016 Prior Year: \$111,510



PIN: 192920000600
Route: 000-000-000
Deedholder: STEINLAGE, CHAD A & KARI L
Address: 1180 210TH AVE
Map Area: MILITARY TWP
Subdivision: NONE
Tax District: SW
Land SF: 415,998 **Total Acres:** 9.550

Residential Dwelling

Style: 2 Story Frame
Arch Style: N/A
TLA/GLA: 2,568 / 1,284 / 1,284 **Year Built:** 1918
Ttl Rms: 11 **Ttl Bdrms:** 5
Bdrms Above: 5 **Bdrms Blw:** --
Plumb Cnt: 1 **Fixture Cnt:** 2
Bsmt SF: 1,284 **Attic SF:** --
Bsmt Stalls: -- **Garage SF:** 1,008
Bsmt Finish 1:
Condition: A NML **Grade:** 3-5 **F/E/O%:** 0/0/0

Sale

Sale Price: \$171,900 **Date:** 5/25/2016
Recording: 2016-1557 **Code:** D0
Date of Sale Value: \$155,920
Buyer: STEINLAGE, CHAD A & KARI L
Seller: BUSHMAN, DANIEL J BUSHMAN, ROCHELLE M

Value

Assessed Value: \$155,920
2016 Prior Year: \$155,920



PIN: 102340000700
Route: 000-000-000
Deedholder: STEFFEN, DALLAS & KATHERINE
Address: 2374 STATE HWY 9
Map Area: MADISON TWP
Subdivision: NONE
Tax District: DC
Land SF: 304,484 **Total Acres:** 6.990

Residential Dwelling

Style: 1 1/2 Story Frame
Arch Style: N/A
TLA/GLA: 1,507 / 1,104 / 403 **Year Built:** 1925
Ttl Rms: 6 **Ttl Bdrms:** 3
Bdrms Above: 3 **Bdrms Blw:** --
Plumb Cnt: 2 **Fixture Cnt:** 2
Bsmt SF: 1,104 **Attic SF:** --
Bsmt Stalls: 2 **Garage SF:** --
Bsmt Finish 1:
Condition: NML **Grade:** 4-5 **F/E/O%:** 0/0/0

Sale

Sale Price: \$278,000 **Date:** 6/1/2016
Recording: 2016-1711 **Code:** D0
Date of Sale Value: \$118,890
Buyer: STEFFEN, DALLAS & KATHERINE
Seller: MCDERMOTT, PATRICK J MCDERMOTT, LANA

Value

Assessed Value: \$118,890
2016 Prior Year: \$118,890



PIN: 111337600900
Route: 910-004-480
Deedholder: BARTLETT, STEVEN D
Address: 2523 GK AVE
Map Area: DECORAH TWP
Subdivision: NONE
Tax District: DC
Land SF: 7,772 **Total Acres:** 0.178

Residential Dwelling

Style: 1 Story Frame
Arch Style: N/A
TLA/GLA: 1,056 / 1,056 **Year Built:** 2001
Ttl Rms: 5 **Ttl Bdrms:** 2
Bdrms Above: 2 **Bdrms Blw:** --
Plumb Cnt: 2 **Fixture Cnt:** 2
Bsmt SF: 1,056 **Attic SF:** --
Bsmt Stalls: -- **Garage SF:** 572
Bsmt Finish 1:
Condition: NML **Grade:** 4-5 **F/E/O%:** 0/0/0

Sale

Sale Price: \$142,500 **Date:** 6/6/2016
Recording: 2016-1783 **Code:** D0
Date of Sale Value: \$126,850
Buyer: BARTLETT, STEVEN D
Seller: EVERETT, JULIE L

Value

Assessed Value: \$126,850
2016 Prior Year: \$126,850



PIN: 111247701900
Route: 910-002-040
Deedholder: SVESTKA, BRIAN J & JENNIFER L
Address: 2602 RIVER RD
Map Area: DECORAH TWP
Subdivision: NONE
Tax District: DC
Land SF: 78,669 **Total Acres:** 1.806

Residential Dwelling

Style: 1 Story Frame
Arch Style: N/A
TLA/GLA: 1,456 / 1,456 **Year Built:** 1970
Ttl Rms: 8 **Ttl Bdrms:** 5
Bdrms Above: 3 **Bdrms Blw:** 2
Plumb Cnt: 4 **Fixture Cnt:** 5
Bsmt SF: 1,456 **Attic SF:** --
Bsmt Stalls: 2 **Garage SF:** 728
Bsmt Finish 1: Living Qtrs. W/ Walk-out 650 Avg
Condition: V Good **Grade:** 3-10 **F/E/O%:** 0/0/0

Sale

Sale Price: \$240,000 **Date:** 6/6/2016
Recording: 2016-1693 **Code:** D0
Date of Sale Value: \$212,870
Buyer: SVESTKA, BRIAN J & JENNIFER L
Seller: STEFFEN, DALLAS STEFFEN, KATHERINE

Value

Assessed Value: \$212,870
2016 Prior Year: \$212,870



PIN: 123125000200
Route: 000-0000-00
Deedholder: LEE, NORMAN N REV TRUST
Address: 2239 OIL WELL RD
Map Area: GLENWOOD TWP
Subdivision: NONE
Tax District: DC
Land SF: 201,247 **Total Acres:** 4.620

Residential Dwelling

Style: 1 Story Frame
Arch Style: N/A
TLA/GLA: 1,960 / 1,960 **Year Built:** 2009
Ttl Rms: 9 **Ttl Bdrms:** 4
Bdrms Above: 1 **Bdrms Blw:** 3
Plumb Cnt: 5 **Fixture Cnt:** 6
Bsmt SF: 1,868 **Attic SF:** --
Bsmt Stalls: -- **Garage SF:** 1,097
Bsmt Finish 1: Living Qtrs. W/ Walk-out 1480 Avg
Condition: NML **Grade:** 3 **F/E/O%:** 0/0/0

Sale

Sale Price: \$392,900 **Date:** 6/16/2016
Recording: 2016-1812 **Code:** D0
Date of Sale Value: \$307,930
Buyer: LEE, NORMAN N REV TRUST
Seller: RADDATZ, JEFFREY RADDATZ, ANGELA LAR

Value

Assessed Value: \$307,930
2016 Prior Year: \$307,930



PIN: 110625100300
Route: 000-0000-00
Deedholder: CONNELL, BRIAN R & SARAH L
Address: 2756 IAWINN RD
Map Area: DECORAH TWP
Subdivision: NONE
Tax District: NW
Land SF: 77,537 **Total Acres:** 1.780

Residential Dwelling

Style: 1 Story Frame
Arch Style: Modular
TLA/GLA: 1,568 / 1,568 **Year Built:** 2008
Ttl Rms: 8 **Ttl Bdrms:** 4
Bdrms Above: 2 **Bdrms Blw:** 2
Plumb Cnt: 5 **Fixture Cnt:** 5
Bsmt SF: 1,568 **Attic SF:** --
Bsmt Stalls: -- **Garage SF:** 672
Bsmt Finish 1: Living Qtrs. W/ Walk-out 1200 Avg
Condition: NML **Grade:** 3-5 **F/E/O%:** 0/0/0

Sale

Sale Price: \$325,000 **Date:** 6/20/2016
Recording: 2016-1979 **Code:** D0
Date of Sale Value: \$261,470
Buyer: CONNELL, BRIAN R & SARAH L
Seller: HELTON, CRAIG J HELTON, DANA L

Value

Assessed Value: \$261,470
2016 Prior Year: \$261,470



PIN: 013040000800
Route: 000-000-000
Deedholder: GALLAGHER, THOMAS J & STEPHANIE L
Address: 3382 350TH ST
Map Area: FREMONT TWP
Subdivision: NONE
Tax District: HW
Land SF: 339,768 **Total Acres:** 7.800

Residential Dwelling

Style: 1 Story Frame
Arch Style: N/A
TLA/GLA: 1,600 / 1,600 **Year Built:** 1997
Ttl Rms: 8 **Ttl Bdrms:** 4
Bdrms Above: 4 **Bdrms Blw:** --
Plumb Cnt: 6 **Fixture Cnt:** 6
Bsmt SF: 1,600 **Attic SF:** --
Bsmt Stalls: -- **Garage SF:** 920
Bsmt Finish 1: Living Qtrs. W/ Walk-out 1116 Avg
Condition: NML **Grade:** 3 **F/E/O%:** 0/0/0

Sale

Sale Price: \$290,000 **Date:** 6/24/2016
Recording: 2016-1906 **Code:** D0
Date of Sale Value: \$209,920
Buyer: GALLAGHER, THOMAS J & STEPHANIE L
Seller: SCHULLO, TRAVIS D SCHULLO, MICHELLE L

Value

Assessed Value: \$209,920
2016 Prior Year: \$209,920



PIN: 100140300400
Route: 911-001-030
Deedholder: SORENSON, DAVID O & JOLEEN A
Address: 2323 POLE LINE RD
Map Area: MADISON TWP
Subdivision: NONE
Tax District: DC
Land SF: 54,886 **Total Acres:** 1.260

Residential Dwelling

Style: Split Foyer Frame
Arch Style: N/A
TLA/GLA: 1,704 / 1,284 / 420 **Year Built:** 1979
Ttl Rms: 8 **Ttl Bdrms:** 4
Bdrms Above: 3 **Bdrms Blw:** 1
Plumb Cnt: 3 **Fixture Cnt:** 4
Bsmt SF: 864 **Attic SF:** --
Bsmt Stalls: -- **Garage SF:** 624
Bsmt Finish 1: Living Qtrs. (Multi) 700 Avg
Condition: BL NML **Grade:** 4-5 **F/E/O%:** 0/0/0

Sale

Sale Price: \$150,000 **Date:** 6/30/2016
Recording: 2016-2068 **Code:** D0
Date of Sale Value: \$161,000
Buyer: SORENSON, DAVID O & JOLEEN A
Seller: NELSON, DAVID A

Value

Assessed Value: \$161,000
2016 Prior Year: \$161,000



PIN: 121730000500
Route: 909-001-500
Deedholder: COTE, DUSTIN & HEATHER
Address: 2524 155TH AVE
Map Area: GLENWOOD TWP
Subdivision: NONE
Tax District: DC
Land SF: 181,210 **Total Acres:** 4.160

Residential Dwelling

Style: 2 Story Frame
Arch Style: Conventional
TLA/GLA: 1,296 / 768 / 528 **Year Built:** 1936
Ttl Rms: 6 **Ttl Bdrms:** 3
Bdrms Above: 3 **Bdrms Blw:** --
Plumb Cnt: 4 **Fixture Cnt:** 4
Bsmt SF: 528 **Attic SF:** --
Bsmt Stalls: -- **Garage SF:** --
Bsmt Finish 1:
Condition: A NML **Grade:** 4-10 **F/E/O%:** 0/0/0

Sale

Sale Price: \$175,000 **Date:** 6/30/2016
Recording: 2016-2000 **Code:** D0
Date of Sale Value: \$108,520
Buyer: COTE, DUSTIN & HEATHER
Seller: JENSEN, JON SANDHORST, RACHEL

Value

Assessed Value: \$108,520
2016 Prior Year: \$108,520



PIN: 120815300500
Route: 909-001-250
Deedholder: EVENSON, ELLIOT ROBERT
Address: 2662 RIVER RD
Map Area: GLENWOOD TWP
Subdivision: NONE
Tax District: DC
Land SF: 199,069 **Total Acres:** 4.570

Residential Dwelling

Style: 1 1/2 Story Frame
Arch Style: N/A
TLA/GLA: 1,424 / 1,200 / 224 **Year Built:** 1903
Ttl Rms: 5 **Ttl Bdrms:** 3
Bdrms Above: 3 **Bdrms Blw:** --
Plumb Cnt: 4 **Fixture Cnt:** 4
Bsmt SF: 768 **Attic SF:** --
Bsmt Stalls: -- **Garage SF:** 728
Bsmt Finish 1:
Condition: NML **Grade:** 5+10 **F/E/O%:** 0/0/0

Sale

Sale Price: \$195,000 **Date:** 7/1/2016
Recording: 2016-2031 **Code:** D0
Date of Sale Value: \$124,700
Buyer: EVENSON, ELLIOT ROBERT
Seller: MCCAFFREY, PATRICK M MCCAFFREY, CYNT

Value

Assessed Value: \$124,700
2016 Prior Year: \$124,700



PIN: 112517600300
Route: 910-007-600
Deedholder: DAHMS, DAVID W
Address: 2376 ALLAN DRIVE RD
Map Area: DECORAH TWP
Subdivision: NONE
Tax District: DC
Land SF: 22,663 **Total Acres:** 0.520

Residential Dwelling

Style: 1 Story Frame
Arch Style: N/A
TLA/GLA: 1,444 / 1,444 **Year Built:** 1997
Ttl Rms: 7 **Ttl Bdrms:** 4
Bdrms Above: 3 **Bdrms Blw:** 1
Plumb Cnt: 3 **Fixture Cnt:** 4
Bsmt SF: 1,444 **Attic SF:** --
Bsmt Stalls: -- **Garage SF:** 576
Bsmt Finish 1: Living Qtrs. W/ Walk-out 650 Avg
Condition: NML **Grade:** 4+10 **F/E/O%:** 0/0/0

Sale

Sale Price: \$230,000 **Date:** 7/1/2016
Recording: 2016-2002 **Code:** D0
Date of Sale Value: \$199,370
Buyer: DAHMS, DAVID W
Seller: SORENSON, DAVID O SORENSON, JOLEEN A

Value

Assessed Value: \$199,370
2016 Prior Year: \$199,370



PIN: 032530000800
Route: 000-000-000
Deedholder: POTTER, SAMUEL R & PAUS, BONNIE J
Address: 3520 CO RD W40
Map Area: HESPER TWP
Subdivision: NONE
Tax District: NW
Land SF: 363,290 **Total Acres:** 8.340

Residential Dwelling

Style: 1 Story Frame
Arch Style: N/A
TLA/GLA: 1,823 / 1,176 / 647 **Year Built:** 2010
Ttl Rms: 7 **Ttl Bdrms:** 3
Bdrms Above: 3 **Bdrms Blw:** --
Plumb Cnt: 3 **Fixture Cnt:** 3
Bsmt SF: 1,176 **Attic SF:** 647
Bsmt Stalls: -- **Garage SF:** 672
Bsmt Finish 1:
Condition: NML **Grade:** 4+10 **F/E/O%:** 0/0/0

Sale

Sale Price: \$300,000 **Date:** 7/5/2016
Recording: 2016-2088 **Code:** D0
Date of Sale Value: \$193,640
Buyer: POTTER, SAMUEL R & PAUS, BONNIE J
Seller: WHITE, JAY A WHITE, LORI B

Value

Assessed Value: \$193,640
2016 Prior Year: \$193,640



PIN: 112515200500
Route: 910-007-560
Deedholder: SNELL, RONALD F & HELEN M
Address: 1726 EAST HILL RD
Map Area: DECORAH TWP
Subdivision: NONE
Tax District: DC
Land SF: 25,263 **Total Acres:** 0.580

Residential Dwelling

Style: 1 Story Frame
Arch Style: N/A
TLA/GLA: 2,081 / 2,081 **Year Built:** 1997
Ttl Rms: 8 **Ttl Bdrms:** 4
Bdrms Above: 2 **Bdrms Blw:** 2
Plumb Cnt: 7 **Fixture Cnt:** 9
Bsmt SF: 2,026 **Attic SF:** --
Bsmt Stalls: -- **Garage SF:** 987
Bsmt Finish 1: Living Qtrs. W/ Walk-out 1275 Avg
Condition: NML **Grade:** 3+10 **F/E/O%:** 0/0/0

Sale

Sale Price: \$400,000 **Date:** 7/14/2016
Recording: 2016-2233 **Code:** D0
Date of Sale Value: \$375,210
Buyer: SNELL, RONALD F & HELEN M
Seller: KNUTSON, KAREN L REVOCABLE TRUST KNU

Value

Assessed Value: \$375,210
2016 Prior Year: \$375,210



PIN: 111328000600
Route: 910-003-590
Deedholder: SCHWICKERATH, ADAM LEE & CAROLINE
Address: 1672 AUGUSTA RD
Map Area: DECORAH TWP
Subdivision: NONE
Tax District: DC
Land SF: 18,900 **Total Acres:** 0.434

Residential Dwelling

Style: 1 Story Frame
Arch Style: N/A
TLA/GLA: 1,602 / 1,602 **Year Built:** 2011
Ttl Rms: -- **Ttl Bdrms:** --
Bdrms Above: -- **Bdrms Blw:** --
Plumb Cnt: 2 **Fixture Cnt:** 3
Bsmt SF: 1,602 **Attic SF:** --
Bsmt Stalls: -- **Garage SF:** 860
Bsmt Finish 1: Living Qtrs. W/ Walk-out 1100 Avg
Condition: NML **Grade:** 3+5 **F/E/O%:** 0/0/0

Sale

Sale Price: \$359,900 **Date:** 7/16/2016
Recording: 2016-2185 **Code:** D0
Date of Sale Value: \$297,650
Buyer: SCHWICKERATH, ADAM LEE & CAROLINE JAYE
Seller: BONNET, ANDREW J BONNET, KIMBERLY M

Value

Assessed Value: \$297,650
2016 Prior Year: \$297,650



PIN: 022512801200
Route: 903-002-710
Deedholder: PROVOST, CLAYTON D
Address: 3583 235TH AVE
Map Area: BURR OAK TWP
Subdivision: NONE
Tax District: NW
Land SF: 21,780 **Total Acres:** 0.500

Residential Dwelling


Style: 1 Story Frame
Arch Style: N/A
TLA/GLA: 944 / 944 **Year Built:** 1940
Ttl Rms: 6 **Ttl Bdrms:** 2
Bdrms Above: 1 **Bdrms Blw:** 1
Plumb Cnt: 1 **Fixture Cnt:** 2
Bsmt SF: 944 **Attic SF:** --
Bsmt Stalls: -- **Garage SF:** 576
Bsmt Finish 1: Living Qtrs. W/ Walk-out 750 Avg
Condition: V Good **Grade:** 4 **F/E/O%:** 0/10/0

Sale

Sale Price: \$120,000 **Date:** 7/21/2016
Recording: 2016-2306 **Code:** D0
Date of Sale Value: \$95,600
Buyer: PROVOST, CLAYTON D
Seller: EVENSON, ELLIOT R

Value

Assessed Value: \$95,600
2016 Prior Year: \$95,600



PIN: 110632600600
Route: 000-000-000
Deedholder: KRUEGER, REBEKAH N
Address: POLE LINE RD
Map Area: DECORAH TWP
Subdivision: NONE
Tax District: NW
Land SF: 93,654 **Total Acres:** 2.150

Sale

Sale Price: \$460,000 **Date:** 7/28/2016
Recording: 2016-2436 **Code:** D0
Date of Sale Value: \$465,170
Buyer: KRUEGER, REBEKAH N
Seller: WHITE, GLENN R WHITE, KRISTA N

Value

Assessed Value: \$3,240
2016 Prior Year: \$3,240



PIN: 110630001700
Route: 000-000-000
Deedholder: KRUEGER, REBEKAH N
Address: 2227 POLE LINE RD
Map Area: DECORAH TWP
Subdivision: NONE
Tax District: NW
Land SF: 93,654 **Total Acres:** 2.150

Residential Dwelling


Style: 2 Story Frame
Arch Style: Conventional
TLA/GLA: 2,712 / 1,856 / 856 **Year Built:** 2006
Ttl Rms: 10 **Ttl Bdrms:** 5
Bdrms Above: 3 **Bdrms Blw:** 2
Plumb Cnt: 5 **Fixture Cnt:** 8
Bsmt SF: 2,464 **Attic SF:** --
Bsmt Stalls: 2 **Garage SF:** 624
Bsmt Finish 1: Living Qtrs. W/ Walk-out 1000 Avg
Condition: NML **Grade:** 1-10 **F/E/O%:** 0/0/10

Sale

Sale Price: \$460,000 **Date:** 7/28/2016
Recording: 2016-2436 **Code:** D0
Date of Sale Value: \$465,170
Buyer: KRUEGER, REBEKAH N
Seller: WHITE, GLENN R WHITE, KRISTA N

Value

Assessed Value: \$461,120
2016 Prior Year: \$461,120



PIN: 110632600900
Route: 000-000-000
Deedholder: KRUEGER, REBEKAH N
Address: POLE LINE RD
Map Area: DECORAH TWP
Subdivision: NONE
Tax District: NW
Land SF: 27,878 **Total Acres:** 0.640

Sale

Sale Price: \$460,000 **Date:** 7/28/2016
Recording: 2016-2436 **Code:** D0
Date of Sale Value: \$465,170
Buyer: KRUEGER, REBEKAH N
Seller: WHITE, GLENN R WHITE, KRISTA N

Value

Assessed Value: \$810
2016 Prior Year: \$810



PIN: 111322900100
Route: 910-003-390
Deedholder: MOLOKKEN, DANIEL & BOBBI-JO
Address: 1675 PANORAMIC RD
Map Area: DECORAH TWP
Subdivision: NONE
Tax District: DC
Land SF: 15,000 **Total Acres:** 0.344

Residential Dwelling

Style: 1 Story Frame
Arch Style: N/A
TLA/GLA: 988 / 988 **Year Built:** 1978
Ttl Rms: 8 **Ttl Bdrms:** 4
Bdrms Above: 3 **Bdrms Blw:** 1
Plumb Cnt: 2 **Fixture Cnt:** 2
Bsmt SF: 988 **Attic SF:** --
Bsmt Stalls: -- **Garage SF:** 624
Bsmt Finish 1: Living Qtrs. W/ Walk-out 775 Low
Condition: A NML **Grade:** 4 **F/E/O%:** 0/5/0

Sale

Sale Price: \$153,250 **Date:** 8/2/2016
Recording: 2016-2421 **Code:** D0
Date of Sale Value: \$134,380
Buyer: MOLOKKEN, DANIEL & BOBBI-JO
Seller: GROTH, JACOB C

Value

Assessed Value: \$134,380
2016 Prior Year: \$134,380



PIN: 083130000600
Route: 908-001-270
Deedholder: JACOBS, GEORGE FRED
Address: 1629 CANOE RIDGE RD
Map Area: PLEASANT TWP
Subdivision: NONE
Tax District: DC
Land SF: 65,340 **Total Acres:** 1.500

Residential Dwelling


Style: 1 Story Frame
Arch Style: Modular
TLA/GLA: 1,568 / 1,568 **Year Built:** 1997
Ttl Rms: 6 **Ttl Bdrms:** 3
Bdrms Above: 3 **Bdrms Blw:** --
Plumb Cnt: 5 **Fixture Cnt:** 5
Bsmt SF: 1,568 **Attic SF:** --
Bsmt Stalls: -- **Garage SF:** 960
Bsmt Finish 1: Walk-out (PLF Exposed) 28 Avg
Condition: NML **Grade:** 4 **F/E/O%:** 0/0/0

Sale

Sale Price: \$130,000 **Date:** 8/4/2016
Recording: 2016-3048 **Code:** C0
Date of Sale Value: \$192,260
Buyer: FORDE, CODY J
Seller: JACOBS, GEORGE FRED

Value

Assessed Value: \$192,260
2016 Prior Year: \$192,260




PIN: 180440201100
Route: 000-0000-00
Deedholder: KULISH, KEVIN J & KRISTINE M
Address:
Map Area: WASHINGTON TWP
Subdivision: NONE
Tax District: TV
Land SF: 94,961 **Total Acres:** 2.180

Sale

Sale Price: \$40,000 **Date:** 8/5/2016
Recording: 2016-2428 **Code:** D0
Date of Sale Value: \$28,360
Buyer: KULISH, KEVIN J & KRISTINE M
Seller: CLAY STREET RENTALS

Value

Assessed (Exmpt): \$0
2016 Prior Year: \$5,450



PIN: 180440201500
Route: 000-0000-00
Deedholder: KULISH, KEVIN J & KRISTINE M
Address:
Map Area: WASHINGTON TWP
Subdivision: NONE
Tax District: TV
Land SF: 45,738 **Total Acres:** 1.050




Sale

Sale Price: \$40,000 **Date:** 8/5/2016
Recording: 2016-2428 **Code:** D0
Date of Sale Value: \$28,360
Buyer: KULISH, KEVIN J & KRISTINE M
Seller: CLAY STREET RENTALS

Value

Assessed (Exmpt): \$0
2016 Prior Year: \$2,630

Winneshiek County Assessor
Public Sales Report with Photos



PIN: 180440201600
Route: 000-0000-00
Deedholder: KULISH, KEVIN J & KRISTINE M
Address:
Map Area: WASHINGTON TWP
Subdivision: NONE
Tax District: TV
Land SF: 190,793 **Total Acres:** 4.380

PIN: 180440201700
Route: 000-0000-00
Deedholder: KULISH, KEVIN J & KRISTINE M
Address: 2595 WILD ROSE RD
Map Area: WASHINGTON TWP
Subdivision: NONE
Tax District: TV
Land SF: 79,715 **Total Acres:** 1.830

PIN: 180440202000
Route: 000-000-000
Deedholder: KULISH, KEVIN J KULISH, KRISTINE M
Address:
Map Area: WASHINGTON TWP
Subdivision: NONE
Tax District: TV
Land SF: 82,764 **Total Acres:** 1.900

Sale

Sale Price: \$40,000 **Date:** 8/5/2016
Recording: 2016-2428 **Code:** D0
Date of Sale Value: \$28,360
Buyer: KULISH, KEVIN J & KRISTINE M
Seller: CLAY STREET RENTALS

Value

Assessed (Exmpt): \$0
2016 Prior Year: \$10,950

Sale

Sale Price: \$40,000 **Date:** 8/5/2016
Recording: 2016-2428 **Code:** D0
Date of Sale Value: \$28,360
Buyer: KULISH, KEVIN J & KRISTINE M
Seller: CLAY STREET RENTALS

Value

Assessed (Exmpt): \$0
2016 Prior Year: \$4,580

Sale

Sale Price: \$40,000 **Date:** 8/5/2016
Recording: 2016-2428 **Code:** D26
Date of Sale Value: \$28,360
Buyer: KULISH, KEVIN J KULISH, KRISTINE M
Seller: CLAY STREET RENTALS

Value

Assessed (Exmpt): \$0
2016 Prior Year: \$0



PIN: 113530000200
Route: 910-008-630
Deedholder: BOYD, DYLAN & CHRISTOFFERSON, JILL
Address: 2242 STONE HILL RD
Map Area: DECORAH TWP
Subdivision: NONE
Tax District: DC
Land SF: 8,276 **Total Acres:** 0.190

Residential Dwelling

Style: 1 Story Frame
Arch Style: N/A
TLA/GLA: 768 / 768 **Year Built:** 1967
Ttl Rms: 5 **Ttl Bdrms:** 2
Bdrms Above: 2 **Bdrms Blw:** --
Plumb Cnt: 1 **Fixture Cnt:** 1
Bsmt SF: 768 **Attic SF:** --
Bsmt Stalls: -- **Garage SF:** 784
Bsmt Finish 1: Rec. Room W/ Walk-out 500 Low
Condition: NML **Grade:** 5 **F/E/O%:** 0/5/0

Sale

Sale Price: \$129,500 **Date:** 8/5/2016
Recording: 2016-2469 **Code:** D0
Date of Sale Value: \$88,620
Buyer: BOYD, DYLAN & CHRISTOFFERSON, JILL
Seller: ASKELSON, RYAN E

Value

Assessed Value: \$88,620
2016 Prior Year: \$88,620



PIN: 112030100200
Route: 910-006-450
Deedholder: HORSFALL, MALLORY L & ASKELSON, F
Address: 2124 ST HWY 9
Map Area: DECORAH TWP
Subdivision: NONE
Tax District: DC
Land SF: 47,916 **Total Acres:** 1.100

Residential Dwelling

Style: 1 Story Frame
Arch Style: N/A
TLA/GLA: 1,040 / 1,040 **Year Built:** 1976
Ttl Rms: 8 **Ttl Bdrms:** 4
Bdrms Above: 3 **Bdrms Blw:** 1
Plumb Cnt: 2 **Fixture Cnt:** 2
Bsmt SF: 1,040 **Attic SF:** --
Bsmt Stalls: -- **Garage SF:** 780
Bsmt Finish 1: Living Qtrs. W/ Walk-out 1000 Avg
Condition: NML **Grade:** 4+5 **F/E/O%:** 0/0/0

Sale

Sale Price: \$165,000 **Date:** 8/9/2016
Recording: 2016-2526 **Code:** D0
Date of Sale Value: \$165,180
Buyer: HORSFALL, MALLORY L & ASKELSON, RYAN I
Seller: ARNESON, STEVE E ARNESON, LINDA A

Value

Assessed Value: \$165,180
2016 Prior Year: \$165,180



PIN: 110435100200
Route: 910-001-090
Deedholder: LUNDY, DALE R & NORMA M
Address: 2046 GRANDVIEW RD
Map Area: DECORAH TWP
Subdivision: NONE
Tax District: DC
Land SF: 43,996 **Total Acres:** 1.010

Residential Dwelling

Style: 1 Story Frame
Arch Style: N/A
TLA/GLA: 2,136 / 2,136 **Year Built:** 1996
Ttl Rms: 9 **Ttl Bdrms:** 5
Bdrms Above: 3 **Bdrms Blw:** 2
Plumb Cnt: 4 **Fixture Cnt:** 6
Bsmt SF: 2,136 **Attic SF:** --
Bsmt Stalls: -- **Garage SF:** 1,559
Bsmt Finish 1: Living Qtrs. W/ Walk-out 1900 Avg
Condition: NML **Grade:** 2 **F/E/O%:** 0/0/5

Sale

Sale Price: \$335,000 **Date:** 8/9/2016
Recording: 2016-2749 **Code:** D0
Date of Sale Value: \$455,630
Buyer: LUNDY, DALE R & NORMA M
Seller: WHITE, DONALD J JR/ETAL

Value

Assessed Value: \$455,630
2016 Prior Year: \$455,630



PIN: 111337601500
Route: 910-004-03A
Deedholder: EHRIE, HERBERT R & ALVERTA M
Address: 2530 RIVER RD
Map Area: DECORAH TWP
Subdivision: NONE
Tax District: DC
Land SF: 16,707 **Total Acres:** 0.384

Residential Dwelling


Style: 1 Story Frame
Arch Style: N/A
TLA/GLA: 884 / 884 **Year Built:** 2007
Ttl Rms: 5 **Ttl Bdrms:** 2
Bdrms Above: 2 **Bdrms Blw:** --
Plumb Cnt: 1 **Fixture Cnt:** 2
Bsmt SF: 884 **Attic SF:** --
Bsmt Stalls: -- **Garage SF:** 708
Bsmt Finish 1:
Condition: NML **Grade:** 4-5 **F/E/O%:** 0/0/0

Sale

Sale Price: \$130,000 **Date:** 8/15/2016
Recording: 216-2521 **Code:** D0
Date of Sale Value: \$125,430
Buyer: EHRIE, HERBERT R & ALVERTA M
Seller: NAPIER, JOHN

Value

Assessed Value: \$125,430
2016 Prior Year: \$125,430



PIN: 111325600700
Route: 000-000-000
Deedholder: EELLS, DONALD L & ELIZABETH C TRUST
Address: 1688 SAWGRASS RD
Map Area: DECORAH TWP
Subdivision: NONE
Tax District: DC
Land SF: 14,849 **Total Acres:** 0.341

Sale

Sale Price: \$225,000 **Date:** 8/15/2016
Recording: 2016-2585 **Code:** D26
Date of Sale Value: \$13,890
Buyer: EELLS, DONALD L & ELIZABETH C TRUST
Seller: BENEKE, ANTHONY W

Value

Assessed Value: \$13,890
2016 Prior Year: \$27,780



PIN: 011320001000
Route: 000-000-000
Deedholder: SIMIELE, JOSHUA J HONGERHOLT, KAY
Address: 3761 288TH AVE
Map Area: FREMONT TWP
Subdivision: NONE
Tax District: NW
Land SF: 360,677 **Total Acres:** 8.280

Residential Dwelling

Style: 1 1/2 Story Frame
Arch Style: N/A
TLA/GLA: 1,254 / 784 / 470 **Year Built:** 1900
Ttl Rms: 5 **Ttl Bdrms:** 3
Bdrms Above: 3 **Bdrms Blw:** --
Plumb Cnt: 1 **Fixture Cnt:** 1
Bsmt SF: 672 **Attic SF:** --
Bsmt Stalls: -- **Garage SF:** --
Bsmt Finish 1:
Condition: V Poor **Grade:** 5-5 **F/E/O%:** 20/0/0

Sale

Sale Price: \$57,500 **Date:** 8/22/2016
Recording: 2016-2697 **Code:** D0
Date of Sale Value: \$42,740
Buyer: SIMIELE, JOSHUA J HONGERHOLT, KAYLA C
Seller: ROLLINS, TERRY ROLLINS, JOANIE

Value

Assessed Value: \$42,740
2016 Prior Year: \$42,740



PIN: 041020000400
Route: 901-001-040
Deedholder: GANSY, KANYON L
Address: 1290 STATE LINE RD
Map Area: HIGHLAND TWP
Subdivision: NONE
Tax District: DC
Land SF: 102,366 **Total Acres:** 2.350

Residential Dwelling

Style: 1 Story Frame
Arch Style: N/A
TLA/GLA: 768 / 768 **Year Built:** 1984
Ttl Rms: 2 **Ttl Bdrms:** 1
Bdrms Above: 1 **Bdrms Blw:** --
Plumb Cnt: 3 **Fixture Cnt:** 3
Bsmt SF: 768 **Attic SF:** --
Bsmt Stalls: -- **Garage SF:** --
Bsmt Finish 1:
Condition: BL NML **Grade:** 5+10 **F/E/O%:** 10/0/0

Sale

Sale Price: \$106,000 **Date:** 8/24/2016
Recording: 2016-2739 **Code:** D0
Date of Sale Value: \$67,810
Buyer: GANSY, KANYON L
Seller: SEVERSON, MATTHEW

Value

Assessed Value: \$67,810
2016 Prior Year: \$67,810



PIN: 111247801100
Route: 910-002-43F
Deedholder: LEMKE, JASON P & LAURA A
Address: 2609 ELM DRIVE RD
Map Area: DECORAH TWP
Subdivision: NONE
Tax District: DC
Land SF: 13,775 **Total Acres:** 0.316

Residential Dwelling


Style: Mfd Home (Single)
Arch Style: N/A
TLA/GLA: 1,216 / 1,216 **Year Built:** 1993
Ttl Rms: 5 **Ttl Bdrms:** 3
Bdrms Above: 3 **Bdrms Blw:** --
Plumb Cnt: 4 **Fixture Cnt:** 5
Bsmt SF: -- **Attic SF:** --
Bsmt Stalls: -- **Garage SF:** --
Bsmt Finish 1:
Condition: NML **Grade:** 5 **F/E/O%:** 10/5/0

Sale

Sale Price: \$35,000 **Date:** 8/29/2016
Recording: 216-2822 **Code:** D0
Date of Sale Value: \$45,090
Buyer: LEMKE, JASON P & LAURA A
Seller: TRIEBES, KARI

Value

Assessed Value: \$45,090
2016 Prior Year: \$45,090




PIN: 111340003100
Route: 000-000-000
Deedholder: CAROLAN, MARK E & DANA L
Address:
Map Area: DECORAH TWP
Subdivision: NONE
Tax District: DC
Land SF: 23,958 **Total Acres:** 0.550

Sale

Sale Price: \$52,500 **Date:** 8/30/2016
Recording: 2016-2755 **Code:** D0
Date of Sale Value: \$590
Buyer: CAROLAN, MARK E & DANA L
Seller: BRODERICK, TIMOTHY BRODERICK, SUSIE

Value

Assessed Value: \$590
2016 Prior Year: \$590



No Image Available

PIN: 110310002600
Route: 000-000-000
Deedholder: DOWDEN, MICHAEL D
Address: 2802 LOCUST RD
Map Area: DECORAH TWP
Subdivision: NONE
Tax District: DC
Land SF: 43,560 **Total Acres:** 1.000

Sale

Sale Price: \$14,000 **Date:** 9/6/2016
Recording: 2016-2816 **Code:** D26
Date of Sale Value: \$1,620
Buyer: DOWDEN, MICHAEL D
Seller: WIESELER, MONTE J WIESELER, CHERYL R

Value

Assessed Value: \$1,620
2016 Prior Year: \$1,620



PIN: 111322701100
Route: 910-003-110
Deedholder: AXMEAR, SAMUEL
Address: 1666 OAK TERRACE RD
Map Area: DECORAH TWP
Subdivision: NONE
Tax District: DC
Land SF: 15,301 **Total Acres:** 0.351

Residential Dwelling


Style: 1 Story Frame
Arch Style: N/A
TLA/GLA: 960 / 960 **Year Built:** 1978
Ttl Rms: 6 **Ttl Bdrms:** 3
Bdrms Above: 3 **Bdrms Blw:** --
Plumb Cnt: 2 **Fixture Cnt:** 2
Bsmt SF: 960 **Attic SF:** --
Bsmt Stalls: -- **Garage SF:** 576
Bsmt Finish 1: Rec. Room W/ Walk-out 675 High
Condition: NML **Grade:** 4 **F/E/O%:** 0/5/0

Sale

Sale Price: \$150,000 **Date:** 9/6/2016
Recording: 2016-2860 **Code:** D0
Date of Sale Value: \$130,150
Buyer: AXMEAR, SAMUEL
Seller: BAKER, ADAM R BAKER, ASHLEY R

Value

Assessed Value: \$130,150
2016 Prior Year: \$130,150



No Image Available

PIN: 110510000900
Route: 910-001-360
Deedholder: CARLSON, GERALD E & MARGARET E
Address:
Map Area: DECORAH TWP
Subdivision: NONE
Tax District: NW
Land SF: 24,394 **Total Acres:** 0.560

Sale

Sale Price: \$369,900 **Date:** 9/6/2016
Recording: 2016-2913 **Code:** D0
Date of Sale Value: \$336,550
Buyer: CARLSON, GERALD E & MARGARET E
Seller: BULLARD, JAMES A BULLARD, JANE A

Value

Assessed Value: \$2,110
2016 Prior Year: \$2,110



PIN: 110510001200
Route: 910-001-330
Deedholder: CARLSON, GERALD E & MARGARET E
Address: 2765 US HWY 52
Map Area: DECORAH TWP
Subdivision: NONE
Tax District: DC
Land SF: 84,071 **Total Acres:** 1.930

Residential Dwelling

Style: 1 Story Frame
Arch Style: N/A
TLA/GLA: 2,058 / 2,058 **Year Built:** 1984
Ttl Rms: 7 **Ttl Bdrms:** 3
Bdrms Above: 1 **Bdrms Blw:** 2
Plumb Cnt: 4 **Fixture Cnt:** 5
Bsmt SF: 1,029 **Attic SF:** --
Bsmt Stalls: -- **Garage SF:** 1,668
Bsmt Finish 1: Living Qtrs. (Multi) 500 High
Condition: A NML **Grade:** 3+10 **F/E/O%:** 0/0/0

Sale

Sale Price: \$369,900 **Date:** 9/6/2016
Recording: 2016-2913 **Code:** D0
Date of Sale Value: \$336,550
Buyer: CARLSON, GERALD E & MARGARET E
Seller: BULLARD, JAMES A BULLARD, JANE A

Value

Assessed Value: \$334,440
2016 Prior Year: \$334,440



PIN: 083510000600
Route: 908-001-390
Deedholder: OHDE, BILL R & JULIE M
Address: 1246 LUNDY BRIDGE RD
Map Area: PLEASANT TWP
Subdivision: NONE
Tax District: DC
Land SF: 413,820 **Total Acres:** 9.500

Residential Dwelling

Style: 1 Story Frame
Arch Style: N/A
TLA/GLA: 784 / 784 **Year Built:** 2011
Ttl Rms: 2 **Ttl Bdrms:** 1
Bdrms Above: 1 **Bdrms Blw:** --
Plumb Cnt: 2 **Fixture Cnt:** 2
Bsmt SF: 784 **Attic SF:** --
Bsmt Stalls: -- **Garage SF:** --
Bsmt Finish 1:
Condition: NML **Grade:** 4+5 **F/E/O%:** 0/0/0

Sale

Sale Price: \$288,000 **Date:** 9/14/2016
Recording: 2016-3012 **Code:** D0
Date of Sale Value: \$165,460
Buyer: OHDE, BILL R & JULIE M
Seller: HAMMILL, KAL

Value

Assessed Value: \$165,460
2016 Prior Year: \$165,460



PIN: 072310001300
Route: 000-000-000
Deedholder: SCHAEFER, MITCHELL
Address: 1844 CANOE VALLEY RD
Map Area: CANOE TWP
Subdivision: NONE
Tax District: NW
Land SF: 521,413 **Total Acres:** 11.970

Residential Dwelling

Style: 1 Story Frame
Arch Style: N/A
TLA/GLA: 1,750 / 1,750 **Year Built:** 2009
Ttl Rms: 4 **Ttl Bdrms:** 3
Bdrms Above: 3 **Bdrms Blw:** --
Plumb Cnt: 3 **Fixture Cnt:** 3
Bsmt SF: -- **Attic SF:** --
Bsmt Stalls: -- **Garage SF:** 676
Bsmt Finish 1:
Condition: NML **Grade:** 4+5 **F/E/O%:** 0/0/0

Sale

Sale Price: \$289,000 **Date:** 9/16/2016
Recording: 2016-2922 **Code:** D0
Date of Sale Value: \$212,900
Buyer: SCHAEFER, MITCHELL
Seller: HOLST, DAVID F IV HOLST, ASHLEE K

Value

Assessed (Exmpt): \$204,220
2016 Prior Year: \$212,900



PIN: 103430001100
Route: 000-000-000
Deedholder: GJERE, ARDEN & LINDA
Address: 2510 TOWN LINE RD
Map Area: MADISON TWP
Subdivision: NONE
Tax District: SW
Land SF: 318,859 **Total Acres:** 7.320

Residential Dwelling

Style: 1 Story Frame
Arch Style: Cape Cod
TLA/GLA: 2,468 / 1,643 / 825 **Year Built:** 2004
Ttl Rms: 7 **Ttl Bdrms:** 4
Bdrms Above: 4 **Bdrms Blw:** --
Plumb Cnt: 2 **Fixture Cnt:** 3
Bsmt SF: 1,635 **Attic SF:** 825
Bsmt Stalls: -- **Garage SF:** 1,020
Bsmt Finish 1: Walk-out (PLF Exposed) 30 High
Condition: NML **Grade:** 3+10 **F/E/O%:** 0/0/0

Sale

Sale Price: \$290,000 **Date:** 9/23/2016
Recording: 2016-3019 **Code:** D0
Date of Sale Value: \$286,320
Buyer: GJERE, ARDEN & LINDA
Seller: HAGEMAN, MARTY J

Value

Assessed Value: \$286,320
2016 Prior Year: \$286,320



PIN: 190140001100
Route: 918-001-030
Deedholder: APPLE CORNER PROPERTIES LLC
Address: 1703 SAND RD
Map Area: MILITARY TWP
Subdivision: NONE
Tax District: SW
Land SF: 194,278 **Total Acres:** 4.460

Residential Dwelling

Style: 1 Story Frame
Arch Style: N/A
TLA/GLA: 1,028 / 1,028 **Year Built:** 1955
Ttl Rms: 4 **Ttl Bdrms:** 2
Bdrms Above: 2 **Bdrms Blw:** --
Plumb Cnt: 1 **Fixture Cnt:** 1
Bsmt SF: 1,028 **Attic SF:** --
Bsmt Stalls: -- **Garage SF:** --
Bsmt Finish 1:
Condition: A NML **Grade:** 4 **F/E/O%:** 10/0/0

Sale

Sale Price: \$140,000 **Date:** 9/30/2016
Recording: 2016-3126 **Code:** D0
Date of Sale Value: \$157,510
Buyer: APPLE CORNER PROPERTIES LLC
Seller: LAVELL, RONALD J

Value

Assessed Value: \$157,510
2016 Prior Year: \$157,510



PIN: 190120000300
Route: 918-001-010
Deedholder: MONROE, JERAMY & TAMI
Address: 1701 SAND RD
Map Area: MILITARY TWP
Subdivision: NONE
Tax District: SW
Land SF: 220,414 **Total Acres:** 5.060

Residential Dwelling

Style: 1 Story Frame
Arch Style: Ranch
TLA/GLA: 1,674 / 1,674 **Year Built:** 1995
Ttl Rms: 9 **Ttl Bdrms:** 4
Bdrms Above: 2 **Bdrms Blw:** 2
Plumb Cnt: 2 **Fixture Cnt:** 3
Bsmt SF: 1,674 **Attic SF:** --
Bsmt Stalls: -- **Garage SF:** 2,160
Bsmt Finish 1: Living Qtrs. (Multi) 1475 Avg
Condition: NML **Grade:** 3 **F/E/O%:** 0/0/0

Sale

Sale Price: \$210,000 **Date:** 9/30/2016
Recording: 2016-3127 **Code:** D0
Date of Sale Value: \$211,700
Buyer: MONROE, JERAMY & TAMI
Seller: LAVELL, JOAN

Value

Assessed Value: \$211,700
2016 Prior Year: \$211,700



PIN: 112420500100
Route: 910-007-080
Deedholder: MYHRE, DENNIS L & DEBORAH J
Address: 1684 OLD STAGE RD
Map Area: DECORAH TWP
Subdivision: NONE
Tax District: DC
Land SF: 32,888 **Total Acres:** 0.755

Residential Dwelling


Style: 1 Story Frame
Arch Style: N/A
TLA/GLA: 1,206 / 1,206 **Year Built:** 1973
Ttl Rms: 7 **Ttl Bdrms:** 4
Bdrms Above: 3 **Bdrms Blw:** 1
Plumb Cnt: 3 **Fixture Cnt:** 3
Bsmt SF: 1,008 **Attic SF:** --
Bsmt Stalls: -- **Garage SF:** 576
Bsmt Finish 1: Living Qtrs. (Multi) 625 Avg
Condition: A NML **Grade:** 4-5 **F/E/O%:** 0/0/0

Sale

Sale Price: \$160,000 **Date:** 10/11/2016
Recording: 2016-3388 **Code:** D0
Date of Sale Value: \$134,850
Buyer: MYHRE, DENNIS L & DEBORAH J
Seller: BJERKE, LEE J

Value

Assessed Value: \$134,850
2016 Prior Year: \$134,850



PIN: 110625100800
Route: 000-000-000
Deedholder: DAHL, RYAN S & RENAE D
Address: 2245 POLE LINE RD
Map Area: DECORAH TWP
Subdivision: NONE
Tax District: NW
Land SF: 66,211 **Total Acres:** 1.520

Residential Dwelling

Style: 1 Story Frame
Arch Style: N/A
TLA/GLA: 1,744 / 1,744 **Year Built:** 2013
Ttl Rms: 4 **Ttl Bdrms:** 2
Bdrms Above: 2 **Bdrms Blw:** --
Plumb Cnt: 4 **Fixture Cnt:** 4
Bsmt SF: 1,864 **Attic SF:** --
Bsmt Stalls: -- **Garage SF:** 884
Bsmt Finish 1: Standard Finish 300 Avg
Condition: NML **Grade:** 3+5 **F/E/O%:** 0/0/0

Sale

Sale Price: \$309,000 **Date:** 10/13/2016
Recording: 2016-3269 **Code:** D0
Date of Sale Value: \$253,350
Buyer: DAHL, RYAN S & RENAE D
Seller: SCHWARTZHOFF, KEITH

Value

Assessed Value: \$253,350
2016 Prior Year: \$253,350