

PIN: 032310001400
Route: 000-0000-00
Deedholder: CONTENTED AGRICULTURE LLP
Address:
Map Area: HESPER TWP
Subdivision: NONE
Tax District: NW
Land SF: 3,445,596 **Total Acres:** 79.100

Sale

Sale Price: \$648,975 **Date:** 10/21/2016
Recording: 2016-3387 **Code:** D51
Date of Sale Value: \$248,240
Buyer: CONTENTED AGRICULTURE LLP
Seller: FOLSTAD, BARBARA J

Value

Assessed Value: \$248,240
2016 Prior Year: \$248,240



PIN: 111130002200
Route: 000-000-000
Deedholder: TJOSSEM, LAWRENCE N.
Address: 1839 WHITETAIL RD
Map Area: DECORAH TWP
Subdivision: NONE
Tax District: DC
Land SF: 454,331 **Total Acres:** 10.430

Residential Dwelling


Style: 1 Story Frame
Arch Style: N/A
TLA/GLA: 864 / 640 / 224 **Year Built:** 1991
Ttl Rms: 3 **Ttl Bdrms:** 1
Bdrms Above: 1 **Bdrms Blw:** --
Plumb Cnt: 1 **Fixture Cnt:** 1
Bsmt SF: 640 **Attic SF:** 224
Bsmt Stalls: -- **Garage SF:** 720
Bsmt Finish 1:
Condition: NML **Grade:** 4-5 **F/E/O%:** 0/0/0

Sale

Sale Price: \$185,000 **Date:** 10/14/2016
Recording: 2016-3327 **Code:** C0
Date of Sale Value: \$105,420
Buyer: PRAIRIE LEGACY VENTURES LLC
Seller: TJOSSEM, LAWRENCE N.

Value

Assessed Value: \$105,420
2016 Prior Year: \$105,420




PIN: 142920000800
Route: 000-000-000
Deedholder: TIESKOETTER, LEVI TIESKOETTER, SALL
Address: 1779 265TH AVE
Map Area: CALMAR TWP
Subdivision: NONE
Tax District: SW
Land SF: 228,690 **Total Acres:** 5.250

Sale

Sale Price: \$4,500 **Date:** 10/7/2016
Recording: 2016-3203 **Code:** D51
Date of Sale Value: \$380
Buyer: TIESKOETTER, LEVI J TIESKOETTER, SALLY J
Seller: BAKER, DENNIS M BAKER, DIANE M

Value

Assessed Value: \$8,700
2016 Prior Year: \$8,330




PIN: 182520000900
Route: 000-0000-00
Deedholder: ROTHMEYER, LAWRENCE A & SANDRA E
Address: 227TH AVE
Map Area: WASHINGTON TWP-I
Subdivision: NONE
Tax District: SW
Land SF: 20,909 **Total Acres:** 0.480

Sale

Sale Price: \$500 **Date:** 10/3/2016
Recording: 2016-3156 **Code:** D51
Date of Sale Value: \$1,170
Buyer: ROTHMEYER, LAWRENCE A & SANDRA B
Seller: KUENNEN, ELAINE A

Value

Assessed Value: \$1,170
2016 Prior Year: \$1,170



PIN: 071440000400
Route: 000-0000-00
Deedholder: KNUTSON, RICHARD J & JUDITH K TRUST
Address:
Map Area: CANOE TWP
Subdivision: NONE
Tax District: NW
Land SF: 1,625,659 **Total Acres:** 37.320

Sale

Sale Price: \$300,000 **Date:** 9/28/2016
Recording: 2016-3235 **Code:** D4
Date of Sale Value: \$293,450
Buyer: KNUTSON, RICHARD J & JUDITH K TRUST/HOIL
Seller: KNUTSON, RICHARD J & JUDITH K TRUST

Value

Assessed (Exmpt): \$6,200
2016 Prior Year: \$27,970



PIN: 071440000300
Route: 000-000-000
Deedholder: KNUTSON, RICHARD J & JUDITH K TRUST.
Address: 3091 SPRINGWATER RD
Map Area: CANOE TWP
Subdivision: NONE
Tax District: NW
Land SF: 1,671,397 **Total Acres:** 38.370

Residential Dwelling

Style: 2 Story Frame
Arch Style: N/A
TLA/GLA: 1,552 / 848 / 704 **Year Built:** 1886
Ttl Rms: 7 **Ttl Bdrms:** 3
Bdrms Above: 3 **Bdrms Blw:** --
Plumb Cnt: 2 **Fixture Cnt:** 2
Bsmt SF: 848 **Attic SF:** --
Bsmt Stalls: -- **Garage SF:** 576
Bsmt Finish 1:
Condition: BL NML **Grade:** 5+10 **F/E/O%:** 20/0/0


Sale

Sale Price: \$300,000 **Date:** 9/28/2016
Recording: 2016-3235 **Code:** D4
Date of Sale Value: \$293,450
Buyer: KNUTSON, RICHARD J & JUDITH K TRUST/HOIL
Seller: KNUTSON, RICHARD J & JUDITH K TRUST

Value

Assessed (Exmpt): \$142,430
2016 Prior Year: \$143,440

Winneshiek County Assessor
Public Sales Report with Photos




PIN: 071430000400
Route: 000-0000-00
Deedholder: KNUTSON, RICHARD J & JUDITH K TRUST.
Address:
Map Area: CANOE TWP
Subdivision: NONE
Tax District: NW
Land SF: 1,722,798 **Total Acres:** 39.550

Sale

Sale Price: \$300,000 **Date:** 9/28/2016
Recording: 2016-3235 **Code:** D4
Date of Sale Value: \$293,450
Buyer: KNUTSON, RICHARD J & JUDITH K TRUST/HOIL/
Seller: KNUTSON, RICHARD J & JUDITH K TRUST

Value

Assessed Value: \$122,040
2016 Prior Year: \$122,040




PIN: 011940000900
Route: 000-000-000
Deedholder: MIDDLEBROOK, KEVIN MIDDLEBROOK, I
Address: 3408 360TH ST
Map Area: FREMONT TWP
Subdivision: NONE
Tax District: HW
Land SF: 82,328 **Total Acres:** 1.890

Sale

Sale Price: \$197,000 **Date:** 9/7/2016
Recording: 2016-2891 **Code:** D51
Date of Sale Value: \$79,410
Buyer: MIDDLEBROOK, KEVIN MIDDLEBROOK, HARL/
Seller: MIDDLEBROOK, STEVEN MIDDLEBROOK, HAR

Value

Assessed Value: \$17,900
2016 Prior Year: \$17,900



PIN: 011940001400
Route: 000-0000-00
Deedholder: MIDDLEBROOK, KEVIN MIDDLEBROOK, I
Address:
Map Area: FREMONT TWP
Subdivision: NONE
Tax District: HW
Land SF: 838,094 **Total Acres:** 19.240

Sale

Sale Price: \$197,000 **Date:** 9/7/2016
Recording: 2016-2891 **Code:** D51
Date of Sale Value: \$197,000
Buyer: MIDDLEBROOK, KEVIN MIDDLEBROOK, HARL/
Seller: MIDDLEBROOK, STEVEN MIDDLEBROOK, HAR

Value

Assessed Value: \$61,510
2016 Prior Year: \$61,510



PIN: 111920001400
Route: 000-000-000
Deedholder: HENRY, STEVEN J HENRY, JENNIFER M
Address: 2202 TWIN SPRINGS
Map Area: DECORAH TWP
Subdivision: NONE
Tax District: DC
Land SF: 865,102 **Total Acres:** 19.860

Residential Dwelling


Style: 1 Story Frame
Arch Style: Ranch
TLA/GLA: 2,244 / 2,244 **Year Built:** 1900
Ttl Rms: 8 **Ttl Bdrms:** 3
Bdrms Above: 3 **Bdrms Blw:** --
Plumb Cnt: 2 **Fixture Cnt:** 3
Bsmt SF: 1,122 **Attic SF:** --
Bsmt Stalls: -- **Garage SF:** 528
Bsmt Finish 1:
Condition: NML **Grade:** 4+10 **F/E/O%:** 10/0/0

Sale

Sale Price: \$274,000 **Date:** 8/31/2016
Recording: 2016-2932 **Code:** D51
Date of Sale Value: \$152,770
Buyer: HENRY, STEVEN J HENRY, JENNIFER M
Seller: SEIM, LOUIS L.

Value

Assessed Value: \$152,770
2016 Prior Year: \$181,990



PIN: 092820001600
Route: 000-000-000
Deedholder: ENGELHARDT, DONALD R ENGELHARDT,
Address:
Map Area: LINCOLN TWP
Subdivision: NONE
Tax District: HW
Land SF: 221,285 **Total Acres:** 5.080

Sale

Sale Price: \$200,000 **Date:** 8/26/2016
Recording: 2016-2778 **Code:** C51
Date of Sale Value: \$91,680
Buyer: ENGELHARDT, AUSTIN
Seller: ENGELHARDT, DONALD R ENGELHARDT, JENN

Value

Assessed Value: \$5,610
2016 Prior Year: \$5,610



PIN: 092710001500
Route: 000-000-000
Deedholder: ENGELHARDT, DONALD R ENGELHARDT
Address: 3147 240TH ST
Map Area: LINCOLN TWP
Subdivision: NONE
Tax District: HW
Land SF: 717,433 **Total Acres:** 16.470

Residential Dwelling

Style: 2 Story Frame
Arch Style: N/A
TLA/GLA: 1,740 / 1,068 / 672 **Year Built:** 1897
Ttl Rms: 7 **Ttl Bdrms:** 5
Bdrms Above: 5 **Bdrms Blw:** --
Plumb Cnt: 1 **Fixture Cnt:** 1
Bsmt SF: 336 **Attic SF:** --
Bsmt Stalls: -- **Garage SF:** 574
Bsmt Finish 1:
Condition: NML **Grade:** 5+10 **F/E/O%:** 20/0/0

Sale

Sale Price: \$200,000 **Date:** 8/26/2016
Recording: 2016-2778 **Code:** C51
Date of Sale Value: \$91,680
Buyer: ENGELHARDT, AUSTIN
Seller: ENGELHARDT, DONALD R ENGELHARDT, JENN

Value

Assessed Value: \$86,070
2016 Prior Year: \$139,240



PIN: 120410000500
Route: 000-000-000
Deedholder: MARSO, PETER G & ALYSSA L
Address: 2761 NORDIC HILLS RD
Map Area: GLENWOOD TWP
Subdivision: NONE
Tax District: DC
Land SF: 1,228,392 **Total Acres:** 28.200

Residential Dwelling


Style: 1 Story Frame
Arch Style: N/A
TLA/GLA: 917 / 616 / 301 **Year Built:** 1986
Ttl Rms: 4 **Ttl Bdrms:** 2
Bdrms Above: 2 **Bdrms Blw:** --
Plumb Cnt: 1 **Fixture Cnt:** 1
Bsmt SF: -- **Attic SF:** 105
Bsmt Stalls: -- **Garage SF:** 960
Bsmt Finish 1:
Condition: NML **Grade:** 5 **F/E/O%:** 20/0/0

Sale

Sale Price: \$330,000 **Date:** 8/26/2016
Recording: 2016-2855 **Code:** D51
Date of Sale Value: \$136,530
Buyer: MARSO, PETER G & ALYSSA L
Seller: WILKINSON, AMY L (GEORGE/WILCO)

Value

Assessed (Exmpt): \$90,560
2016 Prior Year: \$97,080




PIN: 120410000400
Route: 000-0000-00
Deedholder: MARSO, PETER G & ALYSSA L
Address:
Map Area: GLENWOOD TWP
Subdivision: NONE
Tax District: DC
Land SF: 1,742,400 **Total Acres:** 40.000

Sale

Sale Price: \$330,000 **Date:** 8/26/2016
Recording: 2016-2855 **Code:** D51
Date of Sale Value: \$136,530
Buyer: MARSO, PETER G & ALYSSA L
Seller: WILKINSON, AMY L (GEORGE/WILCO)

Value

Assessed (Exmpt): \$9,020
2016 Prior Year: \$39,450



PIN: 072930000500
Route: 000-0000-00
Deedholder: BRUENING, DEVIN
Address:
Map Area: CANOE TWP
Subdivision: NONE
Tax District: NW
Land SF: 945,252 **Total Acres:** 21.700

Sale

Sale Price: \$300,000 **Date:** 8/25/2016
Recording: 2016-2674 **Code:** D51
Date of Sale Value: \$92,270
Buyer: BRUENING, DEVIN
Seller: LARSEN, RANDALL TOBY

Value

Assessed (Exmpt): \$7,870
2016 Prior Year: \$16,230



PIN: 072930000400
Route: 000-000-000
Deedholder: BRUENING, DEVIN
Address: 2133 MEADOWLARK RD
Map Area: CANOE TWP
Subdivision: NONE
Tax District: NW
Land SF: 1,644,390 **Total Acres:** 37.750

Residential Dwelling

Style: Salvage
Arch Style: N/A
TLA/GLA: 672 / 672 **Year Built:** 1886
Ttl Rms: 7 **Ttl Bdrms:** 4
Bdrms Above: 4 **Bdrms Blw:** --
Plumb Cnt: 2 **Fixture Cnt:** 2
Bsmt SF: 240 **Attic SF:** --
Bsmt Stalls: -- **Garage SF:** --
Bsmt Finish 1:
Condition: OBSV **Grade:** 6+10 **F/E/O%:** 0/0/0

Sale

Sale Price: \$300,000 **Date:** 8/25/2016
Recording: 2016-2674 **Code:** D51
Date of Sale Value: \$92,270
Buyer: BRUENING, DEVIN
Seller: LARSEN, RANDALL TOBY

Value

Assessed (Exmpt): \$75,170
2016 Prior Year: \$76,040



PIN: 042730100100
Route: 000-0000-00
Deedholder: WOLD, ERICK & ANASTASIA
Address: 3555 HIGHLANDVILLE RD
Map Area: HIGHLAND TWP
Subdivision: NONE
Tax District: NW
Land SF: 121,968 **Total Acres:** 2.800

Residential Dwelling


Style: 1 Story Frame
Arch Style: Modular
TLA/GLA: 1,120 / 1,120 **Year Built:** 2007
Ttl Rms: 8 **Ttl Bdrms:** 3
Bdrms Above: 2 **Bdrms Blw:** 1
Plumb Cnt: 2 **Fixture Cnt:** 2
Bsmt SF: 1,120 **Attic SF:** --
Bsmt Stalls: -- **Garage SF:** 576
Bsmt Finish 1: Living Qtrs. W/ Walk-out 700 Low
Condition: NML **Grade:** 4+5 **F/E/O%:** 0/0/0

Sale

Sale Price: \$175,000 **Date:** 8/12/2016
Recording: 2016-2619 **Code:** D51
Date of Sale Value: \$123,710
Buyer: WOLD, ERICK & ANASTASIA
Seller: LORENZ, FRANK LORENZ, CLEMENTINE

Value

Assessed Value: \$123,710
2016 Prior Year: \$123,710




PIN: 101330000200
Route: 000-0000-00
Deedholder: HENNINGSGAARD, ROGER D
Address:
Map Area: MADISON TWP
Subdivision: NONE
Tax District: DC
Land SF: 1,297,652 **Total Acres:** 29.790

Sale

Sale Price: \$177,500 **Date:** 8/12/2016
Recording: 2016-2596 **Code:** D51
Date of Sale Value: \$59,850
Buyer: HENNINGSGAARD, ROGER D
Seller: ENGEN, GERALD T ENGEN, LORNA M

Value

Assessed Value: \$59,850
2016 Prior Year: \$59,850




PIN: 17164000800
Route: 000-000-000
Deedholder: CERVENKA, IRENE E
Address: 1311 315TH AVE
Map Area: JACKSON TWP
Subdivision: NONE
Tax District: TV
Land SF: 1,645,261 **Total Acres:** 37.770

Sale

Sale Price: \$60,000 **Date:** 8/11/2016
Recording: 2016-2539 **Code:** C51
Date of Sale Value: \$175,990
Buyer: CERVENKA, KEVIN
Seller: CERVENKA, IRENE E

Value

Assessed Value: \$171,060
2016 Prior Year: \$210,130



PIN: 110925100900
Route: 000-0000-00
Deedholder: TOM MASSMAN CONSTRUCTION INC
Address:
Map Area: DECORAH CORP-I
Subdivision: NONE
Tax District: DC
Land SF: 579,784 **Total Acres:** 13.310

Sale

Sale Price: \$220,000 **Date:** 8/11/2016
Recording: 2016-2741 **Code:** D51
Date of Sale Value: \$30,660
Buyer: TOM MASSMAN CONSTRUCTION INC
Seller: HENNING, PHILLIP LEE/ETAL

Value

Assessed Value: \$30,660
2016 Prior Year: \$30,660



PIN: 08174000800
Route: 000-000-000
Deedholder: RYAN, PATRICK E
Address: 3131 MIDDLE SATTRE RD
Map Area: PLEASANT TWP
Subdivision: NONE
Tax District: DC
Land SF: 43,996 **Total Acres:** 1.010

Residential Dwelling



Style: 1 Story Frame
Arch Style: Conventional
TLA/GLA: 1,740 / 1,432 / 308 **Year Built:** 1955
Ttl Rms: 5 **Ttl Bdrms:** 3
Bdrms Above: 3 **Bdrms Blw:** --
Plumb Cnt: 1 **Fixture Cnt:** 1
Bsmt SF: 1,168 **Attic SF:** 308
Bsmt Stalls: -- **Garage SF:** 288
Bsmt Finish 1:
Condition: BL NML **Grade:** 4-5 **F/E/O%:** 10/10/0

Sale

Sale Price: \$130,000 **Date:** 8/5/2016
Recording: 2016-2460 **Code:** D51
Date of Sale Value: \$82,790
Buyer: RYAN, PATRICK E
Seller: RYAN, PATRICK RYAN, KARRAN

Value

Assessed Value: \$82,790
2016 Prior Year: \$107,430



PIN: 081720000500
Route: 000-0000-00
Deedholder: RYAN, PATRICK E
Address:
Map Area: PLEASANT TWP
Subdivision: NONE
Tax District: DC
Land SF: 82,764 **Total Acres:** 1.900

PIN: 152120000900
Route: 000-000-000
Deedholder: WANGSNESS, RYAN WAYNE & REBECCA
Address: 1851 MIDDLE OSSIAN RD
Map Area: SPRINGFIELD TWP
Subdivision: NONE
Tax District: SW
Land SF: 213,008 **Total Acres:** 4.890

PIN: 102410000700
Route: 000-0000-00
Deedholder: NESS, CHRISTOPHER A
Address:
Map Area: MADISON TWP
Subdivision: NONE
Tax District: DC
Land SF: 3,217,342 **Total Acres:** 73.860

Sale

Sale Price: \$130,000 **Date:** 8/5/2016
Recording: 2016-2460 **Code:** D51
Date of Sale Value: \$3,220
Buyer: RYAN, PATRICK E
Seller: RYAN, PATRICK RYAN, KARRAN

Value

Assessed Value: \$3,220
2016 Prior Year: \$3,220

Sale

Sale Price: \$166,000 **Date:** 8/5/2016
Recording: 2016-2423 **Code:** D51
Date of Sale Value: \$130,640
Buyer: WANGSNESS, RYAN WAYNE & REBECCA RUTI
Seller: WANGSNESS, WAYNE R

Value

Assessed Value: \$130,640
2016 Prior Year: \$130,640

Sale

Sale Price: \$400,000 **Date:** 8/3/2016
Recording: 2016-2371 **Code:** D51
Date of Sale Value: \$194,160
Buyer: NESS, CHRISTOPHER A
Seller: LENNON, HUBER D REVOCABLE TRUST

Value

Assessed Value: \$194,160
2016 Prior Year: \$194,160



PIN: 091640000600
Route: 912-001-090
Deedholder: RUE, HAROLD D & HEIDI J
Address: 3168 CO RD A46
Map Area: LINCOLN TWP
Subdivision: NONE
Tax District: HW
Land SF: 0 **Total Acres:** 0.000

Residential Dwelling

Style: 1 Story Frame
Arch Style: Ranch
TLA/GLA: 1,092 / 1,092 **Year Built:** 1964
Ttl Rms: 6 **Ttl Bdrms:** 3
Bdrms Above: 3 **Bdrms Blw:** --
Plumb Cnt: 1 **Fixture Cnt:** 1
Bsmt SF: 1,092 **Attic SF:** --
Bsmt Stalls: -- **Garage SF:** 1,248
Bsmt Finish 1: Rec. Room (Single) 250 Low
Condition: NML **Grade:** 4 **F/E/O%:** 0/0/0

Sale

Sale Price: \$70,000 **Date:** 7/25/2016
Recording: 2016-2555 **Code:** D9
Date of Sale Value: \$115,810
Buyer: RUE, HAROLD D & HEIDI J
Seller: LUND, MONTE S. LUND, NANCY L.

Value

Assessed Value: \$86,390
2016 Prior Year: \$115,810



PIN: 071610001300
Route: 000-000-000
Deedholder: COCHRANE, PETER J & SANDRA D
Address: 2035 320TH ST
Map Area: CANOE TWP
Subdivision: NONE
Tax District: NW
Land SF: 169,884 **Total Acres:** 3.900

Residential Dwelling

Style: 1 Story Frame
Arch Style: N/A
TLA/GLA: 672 / 672 **Year Built:** 1971
Ttl Rms: 3 **Ttl Bdrms:** 1
Bdrms Above: 1 **Bdrms Blw:** --
Plumb Cnt: 1 **Fixture Cnt:** 1
Bsmt SF: -- **Attic SF:** --
Bsmt Stalls: -- **Garage SF:** 576
Bsmt Finish 1:
Condition: BL NML **Grade:** 5+10 **F/E/O%:** 20/0/0

Sale

Sale Price: \$895,000 **Date:** 7/21/2016
Recording: 2016-2237 **Code:** D51
Date of Sale Value: \$504,840
Buyer: COCHRANE, PETER J & SANDRA D
Seller: FINHOLT, STANLEY M FINHOLT, MARY JO

Value

Assessed Value: \$59,750
2016 Prior Year: \$59,750



PIN: 071610001400
Route: 000-000-000
Deedholder: COCHRANE, PETER J & SANDRA D
Address: 2035 320TH ST
Map Area: CANOE TWP
Subdivision: NONE
Tax District: NW
Land SF: 254,826 **Total Acres:** 5.850

Residential Dwelling

Style: 1 Story Frame
Arch Style: Ranch
TLA/GLA: 2,632 / 2,632 **Year Built:** 2002
Ttl Rms: 8 **Ttl Bdrms:** 3
Bdrms Above: 1 **Bdrms Blw:** 2
Plumb Cnt: 5 **Fixture Cnt:** 5
Bsmt SF: 2,632 **Attic SF:** --
Bsmt Stalls: -- **Garage SF:** 1,064
Bsmt Finish 1: Living Qtrs. W/ Walk-out 1600 High
Condition: NML **Grade:** 2-10 **F/E/O%:** 0/0/0


Sale

Sale Price: \$895,000 **Date:** 7/21/2016
Recording: 2016-2237 **Code:** D51
Date of Sale Value: \$504,840
Buyer: COCHRANE, PETER J & SANDRA D
Seller: FINHOLT, STANLEY M FINHOLT, MARY JO

Value

Assessed Value: \$406,070
2016 Prior Year: \$406,070

Winneshiek County Assessor
Public Sales Report with Photos




PIN: 071620000100
Route: 000-0000-00
Deedholder: COCHRANE, PETER J & SANDRA D
Address: 320TH ST
Map Area: CANOE TWP
Subdivision: NONE
Tax District: NW
Land SF: 1,644,390 **Total Acres:** 37.750

Sale

Sale Price: \$895,000 **Date:** 7/21/2016
Recording: 2016-2237 **Code:** D51
Date of Sale Value: \$504,840
Buyer: COCHRANE, PETER J & SANDRA D
Seller: FINHOLT, STANLEY M FINHOLT, MARY JO

Value

Assessed Value: \$39,020
2016 Prior Year: \$39,020




PIN: 132020000400
Route: 000-0000-00
Deedholder: PECINOVSKY, BERNARD & KAY
Address:
Map Area: SUMNER TWP
Subdivision: NONE
Tax District: SW
Land SF: 217,800 **Total Acres:** 5.000

Sale

Sale Price: \$23,000 **Date:** 7/18/2016
Recording: 2016-2260 **Code:** D0
Date of Sale Value: \$8,210
Buyer: PECINOVSKY, BERNARD & KAY
Seller: IRA, NORBERT IRA, NORMAN

Value

Assessed (Exmpt): \$0
2016 Prior Year: \$8,210



PIN: 071920000600
Route: 000-0000-00
Deedholder: HOVEY, THOMAS & JOANNE
Address:
Map Area: CANOE TWP
Subdivision: NONE
Tax District: NW
Land SF: 1,699,711 **Total Acres:** 39.020


Sale

Sale Price: \$178,750 **Date:** 7/16/2016
Recording: 2016-2204 **Code:** D51
Date of Sale Value: \$273,770
Buyer: HOVEY, THOMAS & JOANNE
Seller: FRANCOIS, CRAIG W/ETAL

Value

Assessed Value: \$105,320
2016 Prior Year: \$106,550

Winneshiek County Assessor
Public Sales Report with Photos




PIN: 072010001300
Route: 000-0000-00
Deedholder: HOVEY, THOMAS & JOANNE
Address:
Map Area: CANOE TWP
Subdivision: NONE
Tax District: NW
Land SF: 2,515,154 **Total Acres:** 57.740

Sale

Sale Price: \$178,750 **Date:** 7/16/2016
Recording: 2016-2204 **Code:** D51
Date of Sale Value: \$273,770
Buyer: HOVEY, THOMAS & JOANNE
Seller: FRANCOIS, CRAIG W/ETAL

Value

Assessed Value: \$167,220
2016 Prior Year: \$167,220




PIN: 080520000900
Route: 000-000-000
Deedholder: GAVLE, MARK SELNESS, WENDY
Address:
Map Area: PLEASANT TWP
Subdivision: NONE
Tax District: DC
Land SF: 379,408 **Total Acres:** 8.710

Sale

Sale Price: \$35,000 **Date:** 7/15/2016
Recording: 2016-2170 **Code:** D51
Date of Sale Value: \$17,600
Buyer: GAVLE, MARK SELNESS, WENDY
Seller: GAVLE, BURTON

Value

Assessed Value: \$19,830
2016 Prior Year: \$19,830



PIN: 071920000600
Route: 000-0000-00
Deedholder: HOVEY, THOMAS & JOANNE
Address:
Map Area: CANOE TWP
Subdivision: NONE
Tax District: NW
Land SF: 1,699,711 **Total Acres:** 39.020


Sale

Sale Price: \$297,917 **Date:** 7/15/2016
Recording: 2016-2202 **Code:** D51
Date of Sale Value: \$273,770
Buyer: HOVEY, THOMAS & JOANNE
Seller: FRANCOIS, CRAIG W/ETAL

Value

Assessed Value: \$105,320
2016 Prior Year: \$106,550

Winneshiek County Assessor
Public Sales Report with Photos




PIN: 072010001300
Route: 000-0000-00
Deedholder: HOVEY, THOMAS & JOANNE
Address:
Map Area: CANOE TWP
Subdivision: NONE
Tax District: NW
Land SF: 2,515,154 **Total Acres:** 57.740

Sale

Sale Price: \$297,917 **Date:** 7/15/2016
Recording: 2016-2202 **Code:** D51
Date of Sale Value: \$273,770
Buyer: HOVEY, THOMAS & JOANNE
Seller: FRANCOIS, CRAIG W/ETAL

Value

Assessed Value: \$167,220
2016 Prior Year: \$167,220




PIN: 023632600300
Route: 000-0000-00
Deedholder: NEWHOUSE, KEITH E
Address:
Map Area: BURR OAK TWP
Subdivision: NONE
Tax District: NW
Land SF: 980,536 **Total Acres:** 22.510

Sale

Sale Price: \$65,000 **Date:** 7/12/2016
Recording: 2016-2220 **Code:** D4
Date of Sale Value: \$69,040
Buyer: NEWHOUSE, KEITH E
Seller: NEWHOUSE, CRAIG A. NEWHOUSE, KEITH E.

Value

Assessed Value: \$42,420
2016 Prior Year: \$42,420



PIN: 023637600400
Route: 000-0000-00
Deedholder: NEWHOUSE, KEITH E
Address:
Map Area: BURR OAK TWP
Subdivision: NONE
Tax District: NW
Land SF: 707,414 **Total Acres:** 16.240


Sale

Sale Price: \$65,000 **Date:** 7/12/2016
Recording: 2016-2220 **Code:** D4
Date of Sale Value: \$69,040
Buyer: NEWHOUSE, KEITH E
Seller: NEWHOUSE, CRAIG A. NEWHOUSE, KEITH E.

Value

Assessed Value: \$26,620
2016 Prior Year: \$26,620

Winneshiek County Assessor
Public Sales Report with Photos




PIN: 071920000600
Route: 000-0000-00
Deedholder: HOVEY, THOMAS & JOANNE
Address:
Map Area: CANOE TWP
Subdivision: NONE
Tax District: NW
Land SF: 1,699,711 **Total Acres:** 39.020

Sale

Sale Price: \$238,333 **Date:** 7/12/2016
Recording: 2016-2203 **Code:** D51
Date of Sale Value: \$273,770
Buyer: HOVEY, THOMAS & JOANNE
Seller: FRANCOIS, CRAIG W/ETAL

Value

Assessed Value: \$105,320
2016 Prior Year: \$106,550




PIN: 072010001300
Route: 000-0000-00
Deedholder: HOVEY, THOMAS & JOANNE
Address:
Map Area: CANOE TWP
Subdivision: NONE
Tax District: NW
Land SF: 2,515,154 **Total Acres:** 57.740

Sale

Sale Price: \$238,333 **Date:** 7/12/2016
Recording: 2016-2203 **Code:** D51
Date of Sale Value: \$273,770
Buyer: HOVEY, THOMAS & JOANNE
Seller: FRANCOIS, CRAIG W/ETAL

Value

Assessed Value: \$167,220
2016 Prior Year: \$167,220



PIN: 120440001400
Route: 000-000-000
Deedholder: TRAILKILL, JUSTIN A TRAILKILL, MORGAN M
Address:
Map Area: GLENWOOD TWP
Subdivision: NONE
Tax District: DC
Land SF: 150,718 **Total Acres:** 3.460

Sale

Sale Price: \$13,150 **Date:** 7/5/2016
Recording: 2016-2026 **Code:** D51
Date of Sale Value: \$3,210
Buyer: TRAILKILL, JUSTIN A TRAILKILL, MORGAN M
Seller: ARP, DAVID G ARP, CANDACE J

Value

Assessed Value: \$3,210
2016 Prior Year: \$3,210



PIN: 171120000800
Route: 000-000-000
Deedholder: ZBORNIK, STEPHEN L
Address: 1461 295TH AVE
Map Area: JACKSON TWP
Subdivision: NONE
Tax District: TV
Land SF: 617,245 **Total Acres:** 14.170

Residential Dwelling


Style: 1 1/2 Story Frame
Arch Style: N/A
TLA/GLA: 2,288 / 1,546 / 742 **Year Built:** 1917
Ttl Rms: 6 **Ttl Bdrms:** 3
Bdrms Above: 3 **Bdrms Blw:** --
Plumb Cnt: 1 **Fixture Cnt:** 1
Bsmt SF: 1,060 **Attic SF:** --
Bsmt Stalls: -- **Garage SF:** 448
Bsmt Finish 1:
Condition: BL NML **Grade:** 4 **F/E/O%:** 10/0/0

Sale

Sale Price: \$114,150 **Date:** 7/1/2016
Recording: 2016-2118 **Code:** D51
Date of Sale Value: \$120,190
Buyer: ZBORNIK, STEPHEN L
Seller: ZBORNIK, HELEN

Value

Assessed (Exmpt): \$116,610
2016 Prior Year: \$120,110




PIN: 192310001100
Route: 000-000-000
Deedholder: HOLTHAUS, RITA
Address:
Map Area: MILITARY TWP
Subdivision: NONE
Tax District: SW
Land SF: 522,720 **Total Acres:** 12.000

Sale

Sale Price: \$120,000 **Date:** 7/1/2016
Recording: 2016-1995 **Code:** C51
Date of Sale Value: \$23,780
Buyer: HOLTHAUS, STEVEN J
Seller: HOLTHAUS, RITA

Value

Assessed Value: \$23,790
2016 Prior Year: \$23,780




PIN: 012010001100
Route: 000-000-000
Deedholder: JACOBSON, BYRON J
Address:
Map Area: FREMONT TWP
Subdivision: NONE
Tax District: HW
Land SF: 17,424 **Total Acres:** 0.400

Sale

Sale Price: \$239,719 **Date:** 7/1/2016
Recording: 2016-2365 **Code:** C51
Date of Sale Value: \$103,460
Buyer: SCHMITT, TIMOTHY J SCHMITT, DENISE L
Seller: JACOBSON, BYRON J

Value

Assessed Value: \$360
2016 Prior Year: \$360



PIN: 011730000700
Route: 000-000-000
Deedholder: JACOBSON, BYRON J
Address:
Map Area: FREMONT TWP
Subdivision: NONE
Tax District: HW
Land SF: 2,617,085 **Total Acres:** 60.080



PIN: 120812600100
Route: 000-000-000
Deedholder: JENSEN, JON FREDERICK & SANDHORST,
Address: 2682 LANNON HILL RD
Map Area: GLENWOOD TWP
Subdivision: NONE
Tax District: DC
Land SF: 306,662 **Total Acres:** 7.040

Residential Dwelling


Style: 1 Story Frame
Arch Style: Ranch
TLA/GLA: 1,777 / 1,777 **Year Built:** 1985
Ttl Rms: 8 **Ttl Bdrms:** 3
Bdrms Above: 2 **Bdrms Blw:** 1
Plumb Cnt: 3 **Fixture Cnt:** 3
Bsmt SF: 1,777 **Attic SF:** --
Bsmt Stalls: 2 **Garage SF:** --
Bsmt Finish 1: Standard Finish 1000 Avg
Condition: BL NML **Grade:** 3-10 **F/E/O%:** 30/0/0

Sale

Sale Price: \$250,000 **Date:** 6/30/2016
Recording: 2016-1967 **Code:** D0
Date of Sale Value: \$139,720
Buyer: JENSEN, JON FREDERICK & SANDHORST, RACH
Seller: SLIWA REVOCABLE TRUST AGREEMENT

Value

Assessed (Exmpt): \$137,230
2016 Prior Year: \$139,720



PIN: 120530000300
Route: 000-0000-00
Deedholder: JENSEN, JON FREDERICK/ETAL
Address:
Map Area: GLENWOOD TWP
Subdivision: NONE
Tax District: DC
Land SF: 24,394 **Total Acres:** 0.560

Sale

Sale Price: \$165,000 **Date:** 6/30/2016
Recording: 2016-1987 **Code:** D51
Date of Sale Value: \$1,430
Buyer: JENSEN, JON FREDERICK/ETAL
Seller: SLIWA REVOCABLE TRUST AGREEMENT

Value




Assessed (Exmpt): \$1,250
2016 Prior Year: \$1,430

Sale

Sale Price: \$239,719 **Date:** 7/1/2016
Recording: 2016-2365 **Code:** C51
Date of Sale Value: \$103,460
Buyer: SCHMITT, TIMOTHY J SCHMITT, DENISE L
Seller: JACOBSON, BYRON J

Value

Assessed (Exmpt): \$91,940
2016 Prior Year: \$92,150



PIN: 120530000400
Route: 000-0000-00
Deedholder: JENSEN, JON FREDERICK/ETAL
Address:
Map Area: GLENWOOD TWP
Subdivision: NONE
Tax District: DC
Land SF: 664,726 **Total Acres:** 15.260

PIN: 120540000800
Route: 000-0000-00
Deedholder: JENSEN, JON FREDERICK/ETAL
Address:
Map Area: GLENWOOD TWP
Subdivision: NONE
Tax District: DC
Land SF: 182,081 **Total Acres:** 4.180

PIN: 120820000100
Route: 000-0000-00
Deedholder: JENSEN, JON FREDERICK/ETAL
Address:
Map Area: GLENWOOD TWP
Subdivision: NONE
Tax District: DC
Land SF: 519,671 **Total Acres:** 11.930

Sale

Sale Price: \$165,000 **Date:** 6/30/2016
Recording: 2016-1987 **Code:** D51
Date of Sale Value: \$56,010
Buyer: JENSEN, JON FREDERICK/ETAL
Seller: SLIWA REVOCABLE TRUST AGREEMENT

Value

Assessed (Exmpt): \$15,090
2016 Prior Year: \$31,260

Sale

Sale Price: \$165,000 **Date:** 6/30/2016
Recording: 2016-1987 **Code:** D51
Date of Sale Value: \$56,010
Buyer: JENSEN, JON FREDERICK/ETAL
Seller: SLIWA REVOCABLE TRUST AGREEMENT

Value

Assessed (Exmpt): \$0
2016 Prior Year: \$5,670


Sale

Sale Price: \$165,000 **Date:** 6/30/2016
Recording: 2016-1987 **Code:** D51
Date of Sale Value: \$56,010
Buyer: JENSEN, JON FREDERICK/ETAL
Seller: SLIWA REVOCABLE TRUST AGREEMENT

Value

Assessed (Exmpt): \$8,570
2016 Prior Year: \$17,650

Winneshiek County Assessor
Public Sales Report with Photos




PIN: 043340002400
Route: 000-000-000
Deedholder: JURASKA, JOHN P JURASKA, DARCY S
Address: 3408 HIGHLANDVILLE RD
Map Area: HIGHLAND TWP
Subdivision: NONE
Tax District: NW
Land SF: 1,074,190 **Total Acres:** 24.660

Sale

Sale Price: \$150,000 **Date:** 6/22/2016
Recording: 2016-1889 **Code:** D51
Date of Sale Value: \$52,210
Buyer: JURASKA, JOHN P JURASKA, DARCY S
Seller: STOEN, WILBUR C STOEN, EUNICE C

Value

Assessed Value: \$51,770
2016 Prior Year: \$52,210




PIN: 142920000800
Route: 000-000-000
Deedholder: TIESKOETTER, LEVI TIESKOETTER, SALL
Address: 1779 265TH AVE
Map Area: CALMAR TWP
Subdivision: NONE
Tax District: SW
Land SF: 228,690 **Total Acres:** 5.250

Sale

Sale Price: \$46,250 **Date:** 6/21/2016
Recording: 2016-1847 **Code:** D51
Date of Sale Value: \$6,390
Buyer: TIESKOETTER, LEVI TIESKOETTER, SALLY J
Seller: NEUZIL, CRAIG W NEUZIL, SARA A K

Value

Assessed Value: \$8,700
2016 Prior Year: \$8,330




PIN: 101330001200
Route: 000-000-000
Deedholder: MAURUS, ELIZABETH C
Address: 235TH AVE
Map Area: MADISON TWP
Subdivision: NONE
Tax District: DC
Land SF: 1,619,561 **Total Acres:** 37.180

Sale

Sale Price: \$240,000 **Date:** 6/21/2016
Recording: 2016-1863 **Code:** D51
Date of Sale Value: \$37,200
Buyer: MAURUS, ELIZABETH C
Seller: HENNINGSGAARD, ROGER D

Value

Assessed Value: \$37,200
2016 Prior Year: \$37,200



PIN: 082520000400
Route: 000-0000-00
Deedholder: PEEL, JEFFREY & TARA
Address:
Map Area: PLEASANT TWP
Subdivision: NONE
Tax District: DC
Land SF: 695,218 **Total Acres:** 15.960



PIN: 082520000800
Route: 000-000-000
Deedholder: PEEL, JEFFREY & TARA
Address: 1105 FERRIS MILL RD
Map Area: PLEASANT TWP
Subdivision: NONE
Tax District: DC
Land SF: 284,882 **Total Acres:** 6.540

Residential Dwelling


Style: 1 Story Frame
Arch Style: Ranch
TLA/GLA: 1,436 / 1,436 **Year Built:** 2003
Ttl Rms: 7 **Ttl Bdrms:** 4
Bdrms Above: 3 **Bdrms Blw:** 1
Plumb Cnt: 1 **Fixture Cnt:** 2
Bsmt SF: 1,436 **Attic SF:** --
Bsmt Stalls: -- **Garage SF:** 504
Bsmt Finish 1: Living Qtrs. W/ Walk-out 1150 Avg
Condition: NML **Grade:** 3 **F/E/O%:** 0/0/0

Sale

Sale Price: \$329,000 **Date:** 6/16/2016
Recording: 2016-1861 **Code:** D51
Date of Sale Value: \$247,560
Buyer: PEEL, JEFFREY & TARA
Seller: COOK, THOMAS W & LESLIE

Value

Assessed Value: \$233,780
2016 Prior Year: \$233,780



PIN: 180930000400
Route: 000-0000-00
Deedholder: LANGRECK, KENNETH A & JACQUELINE S
Address:
Map Area: WASHINGTON TWP-I
Subdivision: NONE
Tax District: TV
Land SF: 207,781 **Total Acres:** 4.770

Sale

Sale Price: \$7,000 **Date:** 6/8/2016
Recording: 2016-1869 **Code:** D51
Date of Sale Value: \$5,380
Buyer: LANGRECK, KENNETH A & JACQUELINE S
Seller: SHINDELAR, CHARLES L

Value

Assessed (Exmpt): \$0
2016 Prior Year: \$5,380


Sale

Sale Price: \$329,000 **Date:** 6/16/2016
Recording: 2016-1861 **Code:** D51
Date of Sale Value: \$247,560
Buyer: PEEL, JEFFREY & TARA
Seller: COOK, THOMAS W & LESLIE

Value

Assessed (Exmpt): \$0
2016 Prior Year: \$13,780

**Winneshiek County Assessor
Public Sales Report with Photos**




PIN: 080620000600
Route: 000-000-000
Deedholder: WISE, DAVID W
Address:
Map Area: PLEASANT TWP
Subdivision: NONE
Tax District: DC
Land SF: 22,216 **Total Acres:** 0.510

Sale

Sale Price: \$1,000 **Date:** 6/2/2016
Recording: 2016-1748 **Code:** D51
Date of Sale Value: \$930
Buyer: WISE, DAVID W
Seller: ANDERSON, RICHARD D ANDERSON, ELAINE E

Value

Assessed Value: \$400
2016 Prior Year: \$930




PIN: 013530100600
Route: 000-0000-00
Deedholder: MERCER, RICHARD WALTER HATFIELD,
Address:
Map Area: FREMONT TWP
Subdivision: NONE
Tax District: HW
Land SF: 901,256 **Total Acres:** 20.690

Sale

Sale Price: \$145,000 **Date:** 5/24/2016
Recording: 2016-1591 **Code:** D51
Date of Sale Value: \$48,220
Buyer: MERCER, RICHARD WALTER HATFIELD, MARY
Seller: IOWA NATURAL HERITAGE FOUNDATION ATT

Value

Assessed Value: \$42,480
2016 Prior Year: \$42,480



PIN: 013532600800
Route: 000-0000-00
Deedholder: MERCER, RICHARD WALTER HATFIELD,
Address: 3435 303RD AVE
Map Area: FREMONT TWP
Subdivision: NONE
Tax District: HW
Land SF: 91,040 **Total Acres:** 2.090




Sale

Sale Price: \$145,000 **Date:** 5/24/2016
Recording: 2016-1591 **Code:** D51
Date of Sale Value: \$48,220
Buyer: MERCER, RICHARD WALTER HATFIELD, MARY
Seller: IOWA NATURAL HERITAGE FOUNDATION ATT

Value

Assessed Value: \$5,740
2016 Prior Year: \$5,740

Winneshiek County Assessor
Public Sales Report with Photos



PIN: 081710000500
Route: 000-0000-00
Deedholder: SCHUMPF, FRANK A
Address:
Map Area: PLEASANT TWP
Subdivision: NONE
Tax District: DC
Land SF: 30,056 **Total Acres:** 0.690

PIN: 081710000600
Route: 000-0000-00
Deedholder: SCHUMPF, FRANK A
Address:
Map Area: PLEASANT TWP
Subdivision: NONE
Tax District: DC
Land SF: 917,374 **Total Acres:** 21.060

PIN: 081710000800
Route: 000-0000-00
Deedholder: SCHUMPF, FRANK A
Address:
Map Area: PLEASANT TWP
Subdivision: NONE
Tax District: DC
Land SF: 773,626 **Total Acres:** 17.760

Sale

Sale Price: \$863,088 **Date:** 5/20/2016
Recording: 2016-1500 **Code:** D51
Date of Sale Value: \$317,820
Buyer: SCHUMPF, FRANK A
Seller: BAKER, MARLENE L

Value

Assessed Value: \$650
2016 Prior Year: \$650

Sale

Sale Price: \$863,088 **Date:** 5/20/2016
Recording: 2016-1500 **Code:** D51
Date of Sale Value: \$317,820
Buyer: SCHUMPF, FRANK A
Seller: BAKER, MARLENE L

Value

Assessed Value: \$29,630
2016 Prior Year: \$29,630


Sale

Sale Price: \$863,088 **Date:** 5/20/2016
Recording: 2016-1500 **Code:** D51
Date of Sale Value: \$317,820
Buyer: SCHUMPF, FRANK A
Seller: BAKER, MARLENE L


Value

Assessed (Exmpt): \$17,990
2016 Prior Year: \$24,670


Winneshiek County Assessor
Public Sales Report with Photos



PIN: 081730000100
Route: 000-0000-00
Deedholder: SCHUMPF, FRANK A
Address:
Map Area: PLEASANT TWP
Subdivision: NONE
Tax District: DC
Land SF: 1,728,025 **Total Acres:** 39.670



PIN: 081730000200
Route: 000-0000-00
Deedholder: SCHUMPF, FRANK A
Address:
Map Area: PLEASANT TWP
Subdivision: NONE
Tax District: DC
Land SF: 1,725,412 **Total Acres:** 39.610



PIN: 081730000400
Route: 000-0000-00
Deedholder: SCHUMPF, FRANK A
Address:
Map Area: PLEASANT TWP
Subdivision: NONE
Tax District: DC
Land SF: 1,729,332 **Total Acres:** 39.700

Sale

Sale Price: \$863,088 **Date:** 5/20/2016
Recording: 2016-1500 **Code:** D51
Date of Sale Value: \$317,820
Buyer: SCHUMPF, FRANK A
Seller: BAKER, MARLENE L

Value

Assessed Value: \$68,690
2016 Prior Year: \$68,690

Sale

Sale Price: \$863,088 **Date:** 5/20/2016
Recording: 2016-1500 **Code:** D51
Date of Sale Value: \$317,820
Buyer: SCHUMPF, FRANK A
Seller: BAKER, MARLENE L

Value


Assessed (Exmpt): \$0
2016 Prior Year: \$36,530

Sale

Sale Price: \$863,088 **Date:** 5/20/2016
Recording: 2016-1500 **Code:** D51
Date of Sale Value: \$317,820
Buyer: SCHUMPF, FRANK A
Seller: BAKER, MARLENE L

Value

Assessed (Exmpt): \$0
2016 Prior Year: \$36,770



PIN: 081840000300
Route: 000-0000-00
Deedholder: SCHUMPF, FRANK A
Address:
Map Area: PLEASANT TWP
Subdivision: NONE
Tax District: NW
Land SF: 50,094 **Total Acres:** 1.150



PIN: 081820000600
Route: 000-000-000
Deedholder: SCHUMPF, FRANK A
Address: 1593 SALEM LANE RD
Map Area: PLEASANT TWP
Subdivision: NONE
Tax District: DC
Land SF: 1,561,626 **Total Acres:** 35.850

Residential Dwelling


Style: 1 Story Frame
Arch Style: Ranch
TLA/GLA: 1,468 / 1,468 **Year Built:** 1967
Ttl Rms: 7 **Ttl Bdrms:** 3
Bdrms Above: 1 **Bdrms Blw:** 2
Plumb Cnt: 1 **Fixture Cnt:** 2
Bsmt SF: 988 **Attic SF:** --
Bsmt Stalls: -- **Garage SF:** 572
Bsmt Finish 1: Standard Finish 988 Avg
Condition: BL NML **Grade:** 4-10 **F/E/O%:** 20/10/0

Sale

Sale Price: \$863,088 **Date:** 5/20/2016
Recording: 2016-1500 **Code:** D51
Date of Sale Value: \$317,820
Buyer: SCHUMPF, FRANK A
Seller: BAKER, MARLENE L

Value

Assessed (Exmpt): \$99,570
2016 Prior Year: \$119,980



PIN: 083230001200
Route: 000-000-000
Deedholder: MARTINSEN-BURRELL, NEIL MARTINSEN
Address:
Map Area: PLEASANT TWP
Subdivision: NONE
Tax District: DC
Land SF: 376,358 **Total Acres:** 8.640

Sale

Sale Price: \$460,000 **Date:** 5/16/2016
Recording: 2016-1402 **Code:** D26
Date of Sale Value: \$370,630
Buyer: MARTINSEN-BURRELL, NEIL MARTINSEN-BURF
Seller: WASSER, DAVID WASSER, LAVONNE

Value

Assessed (Exmpt): \$5,960
2016 Prior Year: \$8,620

Sale

Sale Price: \$863,088 **Date:** 5/20/2016
Recording: 2016-1500 **Code:** D51
Date of Sale Value: \$317,820
Buyer: SCHUMPF, FRANK A
Seller: BAKER, MARLENE L

Value

Assessed Value: \$900
2016 Prior Year: \$900

Winneshiek County Assessor
Public Sales Report with Photos



PIN: 083140000300
Route: 000-000-000
Deedholder: MARTINSEN-BURRELL, NEIL MARTINSEN
Address: 1588 CANOE RIDGE RD
Map Area: PLEASANT TWP
Subdivision: NONE
Tax District: DC
Land SF: 1,600,830 **Total Acres:** 36.750

Residential Dwelling


Style: 1 1/2 Story Frame
Arch Style: Cape Cod
TLA/GLA: 3,230 / 2,275 / 955 **Year Built:** 2001
Ttl Rms: 11 **Ttl Bdrms:** 4
Bdrms Above: 4 **Bdrms Blw:** --
Plumb Cnt: 5 **Fixture Cnt:** 7
Bsmt SF: 1,364 **Attic SF:** --
Bsmt Stalls: -- **Garage SF:** 864
Bsmt Finish 1:
Condition: NML **Grade:** 3+10 **F/E/O%:** 0/0/0

Sale

Sale Price: \$460,000 **Date:** 5/16/2016
Recording: 2016-1402 **Code:** D51
Date of Sale Value: \$370,630
Buyer: MARTINSEN-BURRELL, NEIL MARTINSEN-BURF
Seller: WASSER, DANIEL WASSER, LAVONNE

Value

Assessed (Exmpt): \$314,800
2016 Prior Year: \$362,020




PIN: 043610000600
Route: 000-0000-00
Deedholder: HAMMEL, DAVID J & KARLA K
Address:
Map Area: HIGHLAND TWP
Subdivision: NONE
Tax District: DC
Land SF: 71,438 **Total Acres:** 1.640

Sale

Sale Price: \$10,000 **Date:** 5/10/2016
Recording: 2016-1338 **Code:** D51
Date of Sale Value: \$3,170
Buyer: HAMMEL, DAVID J & KARLA K
Seller: WISE, DICK A

Value

Assessed Value: \$3,170
2016 Prior Year: \$3,170



PIN: 022320000700
Route: 000-0000-00
Deedholder: SEXTON, STEVE/ETAL
Address:
Map Area: BURR OAK TWP
Subdivision: NONE
Tax District: NW
Land SF: 4,970,196 **Total Acres:** 114.100

Sale

Sale Price: \$73,850 **Date:** 5/1/2016
Recording: 2016-1392 **Code:** D51
Date of Sale Value: \$363,070
Buyer: SEXTON, SCOTT
Seller: SEXTON, BETTY

Value

Assessed Value: \$363,070
2016 Prior Year: \$363,070



PIN: 02144000500
Route: 000-000-000
Deedholder: SEXTON, STEVE/ETAL
Address: 3711 US HWY 52
Map Area: BURR OAK TWP
Subdivision: NONE
Tax District: NW
Land SF: 3,206,016 **Total Acres:** 73.600

Residential Dwelling


Style: 2 Story Frame
Arch Style: N/A
TLA/GLA: 1,680 / 840 / 840 **Year Built:** 1920
Ttl Rms: 7 **Ttl Bdrms:** 4
Bdrms Above: 4 **Bdrms Blw:** --
Plumb Cnt: 2 **Fixture Cnt:** 3
Bsmt SF: 840 **Attic SF:** --
Bsmt Stalls: -- **Garage SF:** 576
Bsmt Finish 1:
Condition: BL NML **Grade:** 4+5 **F/E/O%:** 10/0/0

Sale

Sale Price: \$73,850 **Date:** 5/1/2016
Recording: 2016-1392 **Code:** D51
Date of Sale Value: \$660,300
Buyer: SEXTON, SCOTT
Seller: SEXTON, BETTY

Value

Assessed Value: \$297,230
2016 Prior Year: \$297,230



PIN: 11322000500
Route: 000-0000-00
Deedholder: HAGEMAN, WESLEY J & JACKIE L
Address:
Map Area: DECORAH TWP
Subdivision: NONE
Tax District: DC
Land SF: 3,566,693 **Total Acres:** 81.880

Sale

Sale Price: \$474,904 **Date:** 4/27/2016
Recording: 2016-1187 **Code:** D51
Date of Sale Value: \$181,010
Buyer: HAGEMAN, WESLEY J & JACKIE L
Seller: RODECAP, JOHN CHARITABLE REMAINDER TRU

Value

Assessed Value: \$181,010
2016 Prior Year: \$181,010



PIN: 01324000300
Route: 000-000-000
Deedholder: KRIENER, MITCHELL D & SAVANA J
Address: 3414 333RD AVE
Map Area: FREMONT TWP
Subdivision: NONE
Tax District: HW
Land SF: 834,174 **Total Acres:** 19.150

Residential Dwelling

Style: Split Level Frame
Arch Style: N/A
TLA/GLA: 1,352 / 1,352 **Year Built:** 1976
Ttl Rms: 5 **Ttl Bdrms:** 3
Bdrms Above: 3 **Bdrms Blw:** --
Plumb Cnt: 2 **Fixture Cnt:** 2
Bsmt SF: 1,296 **Attic SF:** --
Bsmt Stalls: -- **Garage SF:** 1,656
Bsmt Finish 1: Standard Finish 672 Avg
Condition: V Good **Grade:** 3-10 **F/E/O%:** 0/0/0


Sale

Sale Price: \$310,000 **Date:** 4/26/2016
Recording: 2016-1224 **Code:** D51
Date of Sale Value: \$193,450
Buyer: KRIENER, MITCHELL D & SAVANA J
Seller: CLEMENT, ERIC P

Value

Assessed Value: \$182,670
2016 Prior Year: \$182,670

Winneshiek County Assessor
Public Sales Report with Photos




PIN: 050520000100
Route: 000-0000-00
Deedholder: KRIENER, MITCHELL D & SAVANA J
Address:
Map Area: ORLEANS TWP
Subdivision: NONE
Tax District: HW
Land SF: 245,678 **Total Acres:** 5.640

Sale

Sale Price: \$310,000 **Date:** 4/26/2016
Recording: 2016-1224 **Code:** D51
Date of Sale Value: \$193,450
Buyer: KRIENER, MITCHELL D & SAVANA J
Seller: CLEMENT, ERIC P

Value

Assessed Value: \$10,780
2016 Prior Year: \$10,780




PIN: 191720000200
Route: 000-0000-00
Deedholder: WRIGHT-MOELLERS FARM LLC
Address:
Map Area: MILITARY TWP
Subdivision: NONE
Tax District: SW
Land SF: 1,742,400 **Total Acres:** 40.000

Sale

Sale Price: \$0 **Date:** 4/18/2016
Recording: 2016-1123 **Code:** D51
Date of Sale Value: \$72,140
Buyer: WRIGHT-MOELLERS FARM LLC
Seller: COLLINS, JAMES/ETAL

Value

Assessed Value: \$72,140
2016 Prior Year: \$72,140




PIN: 191710000600
Route: 000-0000-00
Deedholder: HAGEMAN, MITCHELL A
Address:
Map Area: MILITARY TWP
Subdivision: NONE
Tax District: SW
Land SF: 974,437 **Total Acres:** 22.370

Sale

Sale Price: \$210,000 **Date:** 4/18/2016
Recording: 2016-1126 **Code:** D51
Date of Sale Value: \$58,000
Buyer: HAGEMAN, MITCHELL A
Seller: WRIGHT-MOELLERS FARM LLC

Value

Assessed Value: \$58,560
2016 Prior Year: \$58,590




PIN: 191710000700
Route: 000-0000-00
Deedholder: TIMP, DANIEL W TIMP, KELLY A
Address:
Map Area: MILITARY TWP
Subdivision: NONE
Tax District: SW
Land SF: 613,325 **Total Acres:** 14.080

Sale

Sale Price: \$769,500 **Date:** 4/18/2016
Recording: 2016-1124 **Code:** D51
Date of Sale Value: \$266,240
Buyer: TIMP, DANIEL W TIMP, KELLY A
Seller: WRIGHT-MOELLERS FARM LLC

Value

Assessed Value: \$42,640
2016 Prior Year: \$42,670



PIN: 191710000500
Route: 000-0000-00
Deedholder: TIMP, DANIEL W TIMP, KELLY A
Address:
Map Area: MILITARY TWP
Subdivision: NONE
Tax District: SW
Land SF: 1,676,189 **Total Acres:** 38.480

Sale

Sale Price: \$769,500 **Date:** 4/18/2016
Recording: 2016-1124 **Code:** D51
Date of Sale Value: \$266,240
Buyer: TIMP, DANIEL W TIMP, KELLY A
Seller: WRIGHT-MOELLERS FARM LLC

Value

Assessed Value: \$100,660
2016 Prior Year: \$100,660



PIN: 191710000300
Route: 000-000-000
Deedholder: TIMP, DANIEL W TIMP, KELLY A
Address: 1387 210TH AVE
Map Area: MILITARY TWP
Subdivision: NONE
Tax District: SW
Land SF: 1,382,594 **Total Acres:** 31.740

Residential Dwelling

Style: 2 Story Frame
Arch Style: N/A
TLA/GLA: 1,899 / 1,069 / 830 **Year Built:** 1900
Ttl Rms: 6 **Ttl Bdrms:** 3
Bdrms Above: 3 **Bdrms Blw:** --
Plumb Cnt: 2 **Fixture Cnt:** 2
Bsmt SF: 954 **Attic SF:** --
Bsmt Stalls: -- **Garage SF:** 480
Bsmt Finish 1:
Condition: V Poor **Grade:** 5+5 **F/E/O%:** 40/0/0


Sale

Sale Price: \$769,500 **Date:** 4/18/2016
Recording: 2016-1124 **Code:** D51
Date of Sale Value: \$266,240
Buyer: TIMP, DANIEL W TIMP, KELLY A
Seller: WRIGHT-MOELLERS FARM LLC

Value

Assessed Value: \$122,940
2016 Prior Year: \$122,940

**Winneshiek County Assessor
Public Sales Report with Photos**




PIN: 191710000600
Route: 000-0000-00
Deedholder: HAGEMAN, MITCHELL A
Address:
Map Area: MILITARY TWP
Subdivision: NONE
Tax District: SW
Land SF: 974,437 **Total Acres:** 22.370

Sale

Sale Price: \$1,429,500 **Date:** 4/18/2016
Recording: 2016-1123 **Code:** D51
Date of Sale Value: \$101,260
Buyer: WRIGHT-MOELLERS FARM LLC
Seller: COLLINS, JAMES/ETAL

Value

Assessed Value: \$58,560
2016 Prior Year: \$58,590




PIN: 191710000500
Route: 000-0000-00
Deedholder: TIMP, DANIEL W TIMP, KELLY A
Address:
Map Area: MILITARY TWP
Subdivision: NONE
Tax District: SW
Land SF: 1,676,189 **Total Acres:** 38.480

Sale

Sale Price: \$1,429,500 **Date:** 4/18/2016
Recording: 2016-1123 **Code:** D51
Date of Sale Value: \$480,370
Buyer: WRIGHT-MOELLERS FARM LLC
Seller: COLLINS, JAMES/ETAL

Value

Assessed Value: \$100,660
2016 Prior Year: \$100,660




PIN: 191720000100
Route: 000-0000-00
Deedholder: WRIGHT-MOELLERS FARM LLC
Address:
Map Area: MILITARY TWP
Subdivision: NONE
Tax District: SW
Land SF: 1,676,624 **Total Acres:** 38.490

Sale

Sale Price: \$1,429,500 **Date:** 4/18/2016
Recording: 2016-1123 **Code:** D51
Date of Sale Value: \$480,370
Buyer: WRIGHT-MOELLERS FARM LLC
Seller: COLLINS, JAMES/ETAL

Value

Assessed Value: \$83,370
2016 Prior Year: \$83,370



PIN: 191710000700
Route: 000-0000-00
Deedholder: TIMP, DANIEL W TIMP, KELLY A
Address:
Map Area: MILITARY TWP
Subdivision: NONE
Tax District: SW
Land SF: 613,325 **Total Acres:** 14.080

Sale

Sale Price: \$1,429,500 **Date:** 4/18/2016
Recording: 2016-1123 **Code:** D51
Date of Sale Value: \$101,260
Buyer: WRIGHT-MOELLERS FARM LLC
Seller: COLLINS, JAMES/ETAL

Value

Assessed Value: \$42,640
2016 Prior Year: \$42,670



PIN: 191710000300
Route: 000-000-000
Deedholder: TIMP, DANIEL W TIMP, KELLY A
Address: 1387 210TH AVE
Map Area: MILITARY TWP
Subdivision: NONE
Tax District: SW
Land SF: 1,382,594 **Total Acres:** 31.740

Residential Dwelling

Style: 2 Story Frame
Arch Style: N/A
TLA/GLA: 1,899 / 1,069 / 830 **Year Built:** 1900
Ttl Rms: 6 **Ttl Bdrms:** 3
Bdrms Above: 3 **Bdrms Blw:** --
Plumb Cnt: 2 **Fixture Cnt:** 2
Bsmt SF: 954 **Attic SF:** --
Bsmt Stalls: -- **Garage SF:** 480
Bsmt Finish 1:
Condition: V Poor **Grade:** 5+5 **F/E/O%:** 40/0/0

Sale

Sale Price: \$1,429,500 **Date:** 4/18/2016
Recording: 2016-1123 **Code:** D51
Date of Sale Value: \$480,370
Buyer: WRIGHT-MOELLERS FARM LLC
Seller: COLLINS, JAMES/ETAL

Value

Assessed Value: \$122,940
2016 Prior Year: \$122,940



PIN: 162240000700
Route: 000-000-000
Deedholder: STOCKMAN, ANNEMARIE
Address: 1828 127TH AVE
Map Area: FRANKVILLE TWP
Subdivision: NONE
Tax District: PC
Land SF: 78,408 **Total Acres:** 1.800

Residential Dwelling

Style: 2 Story Frame
Arch Style: N/A
TLA/GLA: 2,006 / 1,171 / 835 **Year Built:** 1910
Ttl Rms: 7 **Ttl Bdrms:** 4
Bdrms Above: 4 **Bdrms Blw:** --
Plumb Cnt: 2 **Fixture Cnt:** 2
Bsmt SF: 835 **Attic SF:** --
Bsmt Stalls: -- **Garage SF:** 555
Bsmt Finish 1:
Condition: BL NML **Grade:** 4-10 **F/E/O%:** 20/0/0


Sale

Sale Price: \$113,000 **Date:** 4/11/2016
Recording: 2016-1647 **Code:** C0
Date of Sale Value: \$65,940
Buyer: HEADINGTON, GARY & MOORE, AMANDA
Seller: STOCKMAN, ANNEMARIE

Value

Assessed Value: \$65,940
2016 Prior Year: \$65,940

Winneshiek County Assessor
Public Sales Report with Photos




PIN: 023245200300
Route: 000-000-000
Deedholder: MCCABE, JEFFREY A & DIANNE R
Address:
Map Area: BURR OAK TWP
Subdivision: NONE
Tax District: NW
Land SF: 54,014 **Total Acres:** 1.240

Sale

Sale Price: \$5,000 **Date:** 4/8/2016
Recording: 2016-1089 **Code:** D51
Date of Sale Value: \$2,070
Buyer: MCCABE, JEFFREY A & DIANNE R
Seller: CHIMNEY ROCK RANCH LC

Value

Assessed Value: \$2,060
2016 Prior Year: \$2,070




PIN: 023230001800
Route: 000-000-000
Deedholder: CHIMNEY ROCK RANCH LC C/O WILLIAM H
Address:
Map Area: BURR OAK TWP
Subdivision: NONE
Tax District: NW
Land SF: 94,525 **Total Acres:** 2.170

Sale

Sale Price: \$5,000 **Date:** 4/5/2016
Recording: 2016-1088 **Code:** D51
Date of Sale Value: \$3,290
Buyer: CHIMNEY ROCK RANCH LC C/O WILLIAM HEINE
Seller: MCCABE, JEFFREY A MCCABE, DIANNE R

Value

Assessed Value: \$3,570
2016 Prior Year: \$3,290




PIN: 131240000300
Route: 000-0000-00
Deedholder: PHILLIPS, BERNARD J PHILLIPS, LOIS
Address:
Map Area: SUMNER TWP
Subdivision: NONE
Tax District: SW
Land SF: 1,742,400 **Total Acres:** 40.000

Sale

Sale Price: \$0 **Date:** 4/1/2016
Recording: 2016-958 **Code:** D0
Date of Sale Value: \$44,130
Buyer: PHILLIPS, BRUCE M & WANITA D REV TRUST
Seller: PHILLIPS, BRUCE M & WANITA D

Value

Assessed Value: \$44,130
2016 Prior Year: \$44,130




PIN: 073440002100
Route: 000-000-000
Deedholder: HOVEY, GARY L HOVEY, SHERRI M
Address:
Map Area: CANOE TWP
Subdivision: NONE
Tax District: DC
Land SF: 10,454 **Total Acres:** 0.240

Sale

Sale Price: \$4,500 **Date:** 3/30/2016
Recording: 2016-918 **Code:** D51
Date of Sale Value: \$480
Buyer: HOVEY, GARY L HOVEY, SHERRI M
Seller: HOVDEN, MARVIN

Value

Assessed Value: \$470
2016 Prior Year: \$480




PIN: 061620000500
Route: 000-0000-00
Deedholder: LENSING, RUSSELL F REV TRUST LENSII
Address:
Map Area: BLUFFTON TWP
Subdivision: NONE
Tax District: NW
Land SF: 1,634,807 **Total Acres:** 37.530

Sale

Sale Price: \$0 **Date:** 3/22/2016
Recording: 2016-882 **Code:** D5
Date of Sale Value: \$86,190
Buyer: LENSING, RUSSELL F REV TRUST LENSING, TE
Seller: LENSING, RUSSELL LENSING, TEDDIE

Value

Assessed Value: \$86,190
2016 Prior Year: \$86,190



PIN: 192310000900
Route: 000-000-000
Deedholder: MOELLERS, RONALD & BARBARA
Address:
Map Area: MILITARY TWP
Subdivision: NONE
Tax District: SW
Land SF: 629,006 **Total Acres:** 14.440

Sale

Sale Price: \$52,500 **Date:** 3/18/2016
Recording: 2016-820 **Code:** D51
Date of Sale Value: \$46,100
Buyer: MOELLERS, RONALD & BARBARA
Seller: MOELLERS, DEVIN J

Value

Assessed Value: \$46,100
2016 Prior Year: \$46,100



PIN: 202610000800
Route: 000-000-000
Deedholder: ESPINOZA, RUBEN SUVOROVA, ELENA
Address: 1148 US HWY 52
Map Area: BLOOMFIELD TWP
Subdivision: NONE
Tax District: PC
Land SF: 44,431 **Total Acres:** 1.020

Residential Dwelling


Style: 1 1/2 Story Frame
Arch Style: N/A
TLA/GLA: 1,618 / 952 / 666 **Year Built:** 1919
Ttl Rms: 5 **Ttl Bdrms:** 3
Bdrms Above: 3 **Bdrms Blw:** --
Plumb Cnt: 3 **Fixture Cnt:** 3
Bsmt SF: 952 **Attic SF:** --
Bsmt Stalls: -- **Garage SF:** 937
Bsmt Finish 1:
Condition: A NML **Grade:** 4 **F/E/O%:** 0/0/0

Sale

Sale Price: \$77,000 **Date:** 3/10/2016
Recording: 2016-749 **Code:** C0
Date of Sale Value: \$114,140
Buyer: LOZANO, EUTIQUIO HERNANDEZ
Seller: ESPINOZA, RUBEN SUVOROVA, ELENA

Value

Assessed Value: \$95,000
2016 Prior Year: \$95,000




PIN: 202610000900
Route: 000-000-000
Deedholder: ESPINOZA, RUBE ESPINOZA, ELENA
Address: US HWY 52
Map Area: BLOOMFIELD TWP
Subdivision: NONE
Tax District: PC
Land SF: 304,920 **Total Acres:** 7.000

Sale

Sale Price: \$77,000 **Date:** 3/10/2016
Recording: 2016-749 **Code:** C51
Date of Sale Value: \$19,130
Buyer: LOZANO, EUTIQUIO HERNANDEZ
Seller: ESPINOZA, RUBEN ESPINOZA, ELENA

Value

Assessed Value: \$19,140
2016 Prior Year: \$19,140



PIN: 191140001600
Route: 000-000-000
Deedholder: ROTHMEYER, BRIAN ROTHMEYER, LORN
Address:
Map Area: MILITARY TWP
Subdivision: NONE
Tax District: SW
Land SF: 936,104 **Total Acres:** 21.490

Sale

Sale Price: \$182,673 **Date:** 3/10/2016
Recording: 2016-708 **Code:** D51
Date of Sale Value: \$71,060
Buyer: ROTHMEYER, BRIAN ROTHMEYER, LORNA
Seller: DESSEL, WILLIAM H TESTAMENTARY TRUST

Value

Assessed Value: \$71,060
2016 Prior Year: \$71,060



PIN: 151930001100
Route: 000-000-000
Deedholder: CLAMAN, KELLEY A
Address: 1836 227TH AVE
Map Area: SPRINGFIELD TWP
Subdivision: NONE
Tax District: SW
Land SF: 331,056 **Total Acres:** 7.600

Residential Dwelling


Style: Salvage
Arch Style: Conventional
TLA/GLA: 1,257 / 1,257 **Year Built:** 1882
Ttl Rms: 8 **Ttl Bdrms:** 4
Bdrms Above: 4 **Bdrms Blw:** --
Plumb Cnt: 2 **Fixture Cnt:** 2
Bsmt SF: 901 **Attic SF:** --
Bsmt Stalls: -- **Garage SF:** --
Bsmt Finish 1:
Condition: OBSV **Grade:** 5+10 **F/E/O%:** 0/0/0

Sale

Sale Price: \$0 **Date:** 3/8/2016
Recording: 2016-672 **Code:** D51
Date of Sale Value: \$48,830
Buyer: CLAMAN, KELLEY A
Seller: JOHNSTON, DENA M

Value

Assessed (Exmpt): \$17,590
2016 Prior Year: \$19,720




PIN: 133340001800
Route: 000-000-000
Deedholder: BALIK, RONALD
Address:
Map Area: SUMNER TWP
Subdivision: NONE
Tax District: SW
Land SF: 730,501 **Total Acres:** 16.770

Sale

Sale Price: \$33,540 **Date:** 3/7/2016
Recording: 2016-614 **Code:** D51
Date of Sale Value: \$31,930
Buyer: BALIK, RONALD
Seller: HAYEK, DANIEL C

Value

Assessed Value: \$31,930
2016 Prior Year: \$31,930






PIN: 041830000500
Route: 000-0000-00
Deedholder: ALLEN, JONATHAN T ALLEN, GWENDOL
Address:
Map Area: HIGHLAND TWP
Subdivision: NONE
Tax District: DC
Land SF: 3,441,240 **Total Acres:** 79.000

Sale

Sale Price: \$565,000 **Date:** 2/24/2016
Recording: 2016-948 **Code:** C51
Date of Sale Value: \$237,860
Buyer: SOLLIEN, MARK
Seller: ALLEN, JONATHAN T ALLEN, GWENDOLYN E

Value

Assessed Value: \$237,860
2016 Prior Year: \$237,860



PIN: 050210000100
Route: 000-0000-00
Deedholder: HEINE, WILLIAM C
Address:
Map Area: ORLEANS TWP
Subdivision: NONE
Tax District: HW
Land SF: 1,501,513 **Total Acres:** 34.470

PIN: 050320000700
Route: 000-0000-00
Deedholder: HEINE, WILLIAM C
Address:
Map Area: ORLEANS TWP
Subdivision: NONE
Tax District: HW
Land SF: 3,432,528 **Total Acres:** 78.800

PIN: 050210000400
Route: 000-000-000
Deedholder: HEINE, WILLIAM C
Address:
Map Area: ORLEANS TWP
Subdivision: NONE
Tax District: HW
Land SF: 1,434,866 **Total Acres:** 32.940

Sale

Sale Price: \$877,260 **Date:** 2/24/2016
Recording: 2016-554 **Code:** D51
Date of Sale Value: \$315,950
Buyer: HEINE, WILLIAM C
Seller: DAVIS, LARRY E

Value

Assessed Value: \$93,080
2016 Prior Year: \$93,080

Sale

Sale Price: \$877,260 **Date:** 2/24/2016
Recording: 2016-554 **Code:** D51
Date of Sale Value: \$315,950
Buyer: HEINE, WILLIAM C
Seller: DAVIS, LARRY E

Value


Assessed Value: \$155,580
2016 Prior Year: \$155,580

Sale

Sale Price: \$877,260 **Date:** 2/24/2016
Recording: 2016-554 **Code:** D51
Date of Sale Value: \$315,950
Buyer: HEINE, WILLIAM C
Seller: DAVIS, LARRY E

Value

Assessed Value: \$67,290
2016 Prior Year: \$67,290




PIN: 131820000700
Route: 000-0000-00
Deedholder: REICKS VIEW FAMILY FARMS LLC
Address:
Map Area: SUMNER TWP
Subdivision: NONE
Tax District: TV
Land SF: 5,034,665 **Total Acres:** 115.580

Sale

Sale Price: \$950,010 **Date:** 2/24/2016
Recording: 2016-675 **Code:** D51
Date of Sale Value: \$595,230
Buyer: REICKS VIEW FAMILY FARM LLC
Seller: SHILENY, JULIUS J TESTAMENTARY TRUST

Value

Assessed Value: \$282,890
2016 Prior Year: \$282,890



PIN: 131710000100
Route: 000-0000-00
Deedholder: REICKS VIEW FAMILY FARMS LLC
Address:
Map Area: SUMNER TWP
Subdivision: NONE
Tax District: SW
Land SF: 1,633,500 **Total Acres:** 37.500

Sale

Sale Price: \$950,010 **Date:** 2/24/2016
Recording: 2016-675 **Code:** D51
Date of Sale Value: \$595,230
Buyer: REICKS VIEW FAMILY FARMS LLC
Seller: SHILENY, JULIUS J TESTAMENTARY TRUST

Value

Assessed Value: \$80,820
2016 Prior Year: \$80,820



PIN: 130830000500
Route: 131-110-000
Deedholder: REICKS VIEW FAMILY FARMS LLC
Address: 2010 337TH AVE
Map Area: SUMNER TWP
Subdivision: NONE
Tax District: HW
Land SF: 3,291,394 **Total Acres:** 75.560

Sale

Sale Price: \$950,010 **Date:** 2/24/2016
Recording: 2016-675 **Code:** D51
Date of Sale Value: \$595,230
Buyer: REICKS VIEW FAMILY FARMS LLC
Seller: SHILENY, JULIUS J TESTAMENTARY TRUST

Value

Assessed Value: \$440,750
2016 Prior Year: \$231,520



PIN: 071620000900
Route: 000-0000-00
Deedholder: JONES, DEAN L JONES, JACQUELYN M
Address: 1959 FOX HOLLOW RD
Map Area: CANOE TWP
Subdivision: NONE
Tax District: NW
Land SF: 733,550 **Total Acres:** 16.840

Residential Dwelling


Style: 2 Story Frame
Arch Style: N/A
TLA/GLA: 3,116 / 1,320 / 1,796 **Year Built:** 2005
Ttl Rms: 11 **Ttl Bdrms:** 4
Bdrms Above: 4 **Bdrms Blw:** --
Plumb Cnt: 4 **Fixture Cnt:** 5
Bsmt SF: 1,320 **Attic SF:** --
Bsmt Stalls: -- **Garage SF:** 754
Bsmt Finish 1: Living Qtrs. W/ Walk-out 1000 Low
Condition: NML **Grade:** 2-10 **F/E/O%:** 0/0/0

Sale

Sale Price: \$375,000 **Date:** 2/16/2016
Recording: 2016-559 **Code:** D0
Date of Sale Value: \$370,570
Buyer: JONES, DEAN L JONES, JACQUELYN M
Seller: STEVENSON, DREW M JONES, MARIA N

Value

Assessed Value: \$369,330
2016 Prior Year: \$369,330




PIN: 131820000700
Route: 000-0000-00
Deedholder: REICKS VIEW FAMILY FARMS LLC
Address:
Map Area: SUMNER TWP
Subdivision: NONE
Tax District: TV
Land SF: 5,034,665 **Total Acres:** 115.580

Sale

Sale Price: \$950,010 **Date:** 2/16/2016
Recording: 2016-674 **Code:** D51
Date of Sale Value: \$595,230
Buyer: REICKS VIEW FAMILY FARM LLC
Seller: SHILENY, DENNIS J/ETAL

Value

Assessed Value: \$282,890
2016 Prior Year: \$282,890



PIN: 131710000100
Route: 000-0000-00
Deedholder: REICKS VIEW FAMILY FARMS LLC
Address:
Map Area: SUMNER TWP
Subdivision: NONE
Tax District: SW
Land SF: 1,633,500 **Total Acres:** 37.500

Sale

Sale Price: \$950,010 **Date:** 2/16/2016
Recording: 2016-674 **Code:** D51
Date of Sale Value: \$595,230
Buyer: REICKS VIEW FAMILY FARMS LLC
Seller: SHILENY, DENNIS J/ETAL

Value

Assessed Value: \$80,820
2016 Prior Year: \$80,820




PIN: 130830000500
Route: 131-110-000
Deedholder: REICKS VIEW FAMILY FARMS LLC
Address: 2010 337TH AVE
Map Area: SUMNER TWP
Subdivision: NONE
Tax District: HW
Land SF: 3,291,394 **Total Acres:** 75.560

Sale

Sale Price: \$950,010 **Date:** 2/16/2016
Recording: 2016-674 **Code:** D51
Date of Sale Value: \$595,230
Buyer: REICKS VIEW FAMILY FARMS
Seller: SHILENY, DENNIS J/ETAL

Value

Assessed Value: \$440,750
2016 Prior Year: \$231,520




PIN: 062640001200
Route: 000-0000-00
Deedholder: COTE, LUKE S & SUSAN G
Address:
Map Area: BLUFFTON TWP
Subdivision: NONE
Tax District: DC
Land SF: 535,788 **Total Acres:** 12.300

Sale

Sale Price: \$62,450 **Date:** 2/3/2016
Recording: 2016-395 **Code:** D51
Date of Sale Value: \$34,450
Buyer: COTE, LUKE S & SUSAN G
Seller: HENNINGSGAARD, ROGER D

Value

Assessed Value: \$34,120
2016 Prior Year: \$34,120



PIN: 062530002000
Route: 000-000-000
Deedholder: COTE, LUKE S COTE, SUSAN G
Address:
Map Area: BLUFFTON TWP
Subdivision: NONE
Tax District: NW
Land SF: 8,276 **Total Acres:** 0.190


Sale

Sale Price: \$62,450 **Date:** 2/3/2016
Recording: 2016-395 **Code:** D51
Date of Sale Value: \$34,450
Buyer: COTE, LUKE S COTE, SUSAN G
Seller: HENNINGSGAARD, ROGER D

Value

Assessed Value: \$330
2016 Prior Year: \$330

Winneshiek County Assessor
Public Sales Report with Photos




PIN: 062640001300
Route: 000-000-000
Deedholder: COTE, LUKE S COTE, SUSAN G
Address:
Map Area: BLUFFTON TWP
Subdivision: NONE
Tax District: DC
Land SF: 123,275 **Total Acres:** 2.830

Sale

Sale Price: \$62,500 **Date:** 2/3/2016
Recording: 2016-395 **Code:** D51
Date of Sale Value: \$7,920
Buyer: COTE, LUKE S COTE, SUSAN G
Seller: HENNINGSGAARD, ROGER D

Value

Assessed Value: \$7,920
2016 Prior Year: \$7,920




PIN: 133440000100
Route: 000-0000-00
Deedholder: SCHMITT, ANDREW JOHN SCHMITT, JES
Address:
Map Area: SUMNER TWP
Subdivision: NONE
Tax District: SW
Land SF: 1,633,064 **Total Acres:** 37.490

Sale

Sale Price: \$1,105,000 **Date:** 1/29/2016
Recording: 2016-343 **Code:** D51
Date of Sale Value: \$516,340
Buyer: SCHMITT, ANDREW JOHN & JESSICA ANN TEKIF
Seller: KUHN, RICHARD & GERALD

Value

Assessed Value: \$114,780
2016 Prior Year: \$114,780




PIN: 133440000400
Route: 000-0000-00
Deedholder: SCHMITT, ANDREW JOHN SCHMITT, JES
Address:
Map Area: SUMNER TWP
Subdivision: NONE
Tax District: SW
Land SF: 1,676,189 **Total Acres:** 38.480

Sale

Sale Price: \$1,105,000 **Date:** 1/29/2016
Recording: 2016-343 **Code:** D51
Date of Sale Value: \$516,340
Buyer: SCHMITT, ANDREW JOHN SCHMITT, JESSICA AI
Seller: KUHN, RICHARD & GERALD

Value

Assessed Value: \$116,720
2016 Prior Year: \$116,720



PIN: 133440000300
Route: 000-0000-00
Deedholder: SCHMITT, ANDREW JOHN SCHMITT, JES
Address:
Map Area: SUMNER TWP
Subdivision: NONE
Tax District: SW
Land SF: 1,611,284 **Total Acres:** 36.990

Sale

Sale Price: \$1,105,000 **Date:** 1/29/2016
Recording: 2016-343 **Code:** D51
Date of Sale Value: \$516,340
Buyer: SCHMITT, ANDREW JOHN SCHMITT, JESSICA A
Seller: KUHN, RICHARD & GERALD

Value

Assessed Value: \$113,460
2016 Prior Year: \$113,460



PIN: 133440000200
Route: 000-000-000
Deedholder: SCHMITT, ANDREW JOHN SCHMITT, JES
Address: 3065 SWAN RD
Map Area: SUMNER TWP
Subdivision: NONE
Tax District: SW
Land SF: 1,698,840 **Total Acres:** 39.000

Residential Dwelling


Style: 2 Story Frame
Arch Style: N/A
TLA/GLA: 2,402 / 1,210 / 1,192 **Year Built:** 1900
Ttl Rms: 8 **Ttl Bdrms:** 4
Bdrms Above: 4 **Bdrms Blw:** --
Plumb Cnt: 2 **Fixture Cnt:** 2
Bsmt SF: 210 **Attic SF:** 352
Bsmt Stalls: -- **Garage SF:** 528
Bsmt Finish 1:
Condition: Poor **Grade:** 4 **F/E/O%:** 30/0/0

Sale

Sale Price: \$1,105,000 **Date:** 1/29/2016
Recording: 2016-343 **Code:** D51
Date of Sale Value: \$516,340
Buyer: SCHMITT, ANDREW JOHN SCHMITT, JESSICA A
Seller: KUHN, RICHARD & GERALD

Value

Assessed Value: \$171,380
2016 Prior Year: \$171,380



PIN: 121510001600
Route: 000-000-000
Deedholder: NOEL, JOHN D & AMY L
Address:
Map Area: GLENWOOD TWP
Subdivision: NONE
Tax District: DC
Land SF: 1,722,798 **Total Acres:** 39.550


Sale

Sale Price: \$100,000 **Date:** 1/25/2016
Recording: 2016-325 **Code:** D9
Date of Sale Value: \$30,880
Buyer: NOEL, JOHN D & AMY L
Seller: ANDERSON, MARILYN ETAL

Value

Assessed (Exmpt): \$0
2016 Prior Year: \$30,880

**Winneshiek County Assessor
Public Sales Report with Photos**



No Image Available


PIN: 060540002100
Route: 000-000-000
Deedholder: RUNDE, STEVEN M
Address:
Map Area: BLUFFTON TWP
Subdivision: NONE
Tax District: NW
Land SF: 278,784 **Total Acres:** 6.400

Sale

Sale Price: \$269,000 **Date:** 1/25/2016
Recording: 2015-333 **Code:** D26
Date of Sale Value: \$130,900
Buyer: RUNDE, STEVEN M
Seller: IOWA NATURAL HERITAGE FOUNDATION

Value

Assessed (Exmpt): \$8,830
2016 Prior Year: \$10,660



No Image Available


PIN: 060435200200
Route: 000-000-000
Deedholder: RUNDE, STEVEN M
Address:
Map Area: BLUFFTON TWP
Subdivision: NONE
Tax District: NW
Land SF: 451,717 **Total Acres:** 10.370

Sale

Sale Price: \$269,000 **Date:** 1/25/2016
Recording: 2016-333 **Code:** D26
Date of Sale Value: \$130,900
Buyer: RUNDE, STEVEN M
Seller: IOWA NATURAL HERITAGE FOUNDATION

Value

Assessed (Exmpt): \$14,560
2016 Prior Year: \$19,770



No Image Available

PIN: 013340002100
Route: 000-000-000
Deedholder: BRONNER, KENNETH R BRONNER, TERE
Address:
Map Area: FREMONT TWP
Subdivision: NONE
Tax District: HW
Land SF: 358,499 **Total Acres:** 8.230




Sale

Sale Price: \$13,168 **Date:** 1/25/2016
Recording: 2016-344 **Code:** D51
Date of Sale Value: \$12,450
Buyer: BRONNER, KENNETH R BRONNER, TERESA A
Seller: IOWA NATURAL HERITAGE FOUNDATIONS

Value

Assessed (Exmpt): \$0
2016 Prior Year: \$12,450

Winneshiek County Assessor
Public Sales Report with Photos



PIN: 060430100100
Route: 000-0000-00
Deedholder: RUNDE, STEVEN M
Address:
Map Area: BLUFFTON TWP
Subdivision: NONE
Tax District: NW
Land SF: 500,069 **Total Acres:** 11.480

PIN: 060430100200
Route: 000-0000-00
Deedholder: RUNDE, STEVEN M
Address:
Map Area: BLUFFTON TWP
Subdivision: NONE
Tax District: NW
Land SF: 17,424 **Total Acres:** 0.400

PIN: 060540001000
Route: 000-0000-00
Deedholder: RUNDE, STEVEN M
Address:
Map Area: BLUFFTON TWP
Subdivision: NONE
Tax District: NW
Land SF: 1,318,997 **Total Acres:** 30.280

Sale

Sale Price: \$269,000 **Date:** 1/25/2016
Recording: 2016-333 **Code:** D51
Date of Sale Value: \$130,900
Buyer: RUNDE, STEVEN M
Seller: IOWA NATURAL HERTIAGE FOUNDATION

Value

Assessed (Exmpt): \$19,590
2016 Prior Year: \$22,520

Sale

Sale Price: \$269,000 **Date:** 1/25/2016
Recording: 2016-333 **Code:** D51
Date of Sale Value: \$130,900
Buyer: RUNDE, STEVEN M
Seller: IOWA NATURAL HERITAGE FOUNDATION

Value

Assessed (Exmpt): \$0
2016 Prior Year: \$80


Sale

Sale Price: \$269,000 **Date:** 1/25/2016
Recording: 2016-333 **Code:** D51
Date of Sale Value: \$130,900
Buyer: RUNDE, STEVEN M
Seller: IOWA NATURAL HERITAGE FOUNDATION

Value

Assessed Value: \$77,770
2016 Prior Year: \$77,770

**Winneshiek County Assessor
Public Sales Report with Photos**




PIN: 060540001300
Route: 000-0000-00
Deedholder: RUNDE, STEVEN M
Address:
Map Area: BLUFFTON TWP
Subdivision: NONE
Tax District: NW
Land SF: 7,405 **Total Acres:** 0.170

Sale

Sale Price: \$269,000 **Date:** 1/25/2016
Recording: 2016-333 **Code:** D51
Date of Sale Value: \$130,900
Buyer: RUNDE, STEVEN M
Seller: IOWA NATURAL HERITAGE FOUNDATION

Value

Assessed (Exmpt): \$0
2016 Prior Year: \$100




PIN: 200620001600
Route: 000-000-000
Deedholder: TIESKOETTER, BRYAN & RACHEL
Address:
Map Area: BLOOMFIELD TWP
Subdivision: NONE
Tax District: SW
Land SF: 93,218 **Total Acres:** 2.140

Sale

Sale Price: \$50,000 **Date:** 1/22/2016
Recording: 2016-271 **Code:** D51
Date of Sale Value: \$7,470
Buyer: TIESKOETTER, BRYAN & RACHEL
Seller: MILLER, KYLE J & STACY A

Value

Assessed Value: \$7,470
2016 Prior Year: \$7,470



PIN: 160530000300
Route: 000-0000-00
Deedholder: BAKKE FAMILY FARM LLP
Address:
Map Area: FRANKVILLE TWP
Subdivision: NONE
Tax District: DC
Land SF: 1,741,529 **Total Acres:** 39.980




Sale

Sale Price: \$0 **Date:** 1/21/2016
Recording: **Code:** D0
Date of Sale Value: \$90,570
Buyer:
Seller: SNELL, CORRINE L/ETAL

Value

Assessed (Exmpt): \$89,190
2016 Prior Year: \$90,570

Winneshiek County Assessor
Public Sales Report with Photos



PIN: 142040001000
Route: 000-000-000
Deedholder: WOODLAND ACRES 265 LLC
Address:
Map Area: CALMAR TWP
Subdivision: NONE
Tax District: SW
Land SF: 199,505 **Total Acres:** 4.580

PIN: 051520000500
Route: 000-0000-00
Deedholder: MITCHELL, RANDALL DEAN & KATHLEEN
Address:
Map Area: ORLEANS TWP
Subdivision: NONE
Tax District: HW
Land SF: 1,497,157 **Total Acres:** 34.370

PIN: 051040000700
Route: 000-000-000
Deedholder: MITCHELL, RANDALL DEAN & KATHLEEN
Address:
Map Area: ORLEANS TWP
Subdivision: NONE
Tax District: HW
Land SF: 75,794 **Total Acres:** 1.740

Sale

Sale Price: \$25,000 **Date:** 1/21/2016
Recording: 2016-891 **Code:** D51
Date of Sale Value: \$3,000
Buyer: WOODLAND ACRES 265 LLC
Seller: LOESCH, JOSEPH M

Value

Assessed Value: \$3,050
2016 Prior Year: \$3,000

Sale

Sale Price: \$137,500 **Date:** 1/20/2016
Recording: 2016-450 **Code:** D4
Date of Sale Value: \$73,380
Buyer: MITCHELL, RANDALL DEAN MITCHELL, KATHLEEN
Seller: BRONNER, WILLIAM C FAMILY TRUS BRONNE

Value


Assessed Value: \$70,380
2016 Prior Year: \$70,380

Sale


Sale Price: \$137,500 **Date:** 1/20/2016
Recording: 2016-450 **Code:** D51
Date of Sale Value: \$131,120
Buyer: MITCHELL, RANDALL DEAN & KATHLEEN GERTI
Seller: BRONNER, WILLIAM C FAMILY TRUST

Value


Assessed Value: \$3,450
2016 Prior Year: \$3,450



PIN: 051520000400
Route: 000-0000-00
Deedholder: MITCHELL, RANDALL DEAN & KATHLEEN
Address:
Map Area: ORLEANS TWP
Subdivision: NONE
Tax District: HW
Land SF: 1,742,400 **Total Acres:** 40.000



PIN: 051520000500
Route: 000-0000-00
Deedholder: MITCHELL, RANDALL DEAN & KATHLEEN
Address:
Map Area: ORLEANS TWP
Subdivision: NONE
Tax District: HW
Land SF: 1,497,157 **Total Acres:** 34.370



PIN: 051040000700
Route: 000-000-000
Deedholder: MITCHELL, RANDALL DEAN & KATHLEEN
Address:
Map Area: ORLEANS TWP
Subdivision: NONE
Tax District: HW
Land SF: 75,794 **Total Acres:** 1.740

Sale

Sale Price: \$137,500 **Date:** 1/20/2016
Recording: 2016-450 **Code:** D51
Date of Sale Value: \$131,120
Buyer: MITCHELL, RANDALL DEAN MITCHELL, KATHLEEN
Seller: BRONNER, WILLIAM C FAMILY TRUS BRONNER

Value

Assessed Value: \$57,290
2016 Prior Year: \$57,290

Sale

Sale Price: \$137,500 **Date:** 1/20/2016
Recording: 2016-451 **Code:** D51
Date of Sale Value: \$131,120
Buyer: MITCHELL, RANDALL DEAN & KATHLEEN GERTI
Seller: BRONNER, HAZEL M

Value

Assessed Value: \$70,380
2016 Prior Year: \$70,380


Sale

Sale Price: \$137,500 **Date:** 1/20/2016
Recording: 2016-451 **Code:** D51
Date of Sale Value: \$131,120
Buyer: MITCHELL, RANDALL DEAN & KATHLEEN GERTI
Seller: BRONNER, HAZEL M

Value

Assessed Value: \$3,450
2016 Prior Year: \$3,450

Winneshiek County Assessor
Public Sales Report with Photos




PIN: 051520000400
Route: 000-0000-00
Deedholder: MITCHELL, RANDALL DEAN & KATHLEEN
Address:
Map Area: ORLEANS TWP
Subdivision: NONE
Tax District: HW
Land SF: 1,742,400 **Total Acres:** 40.000

Sale

Sale Price: \$137,500 **Date:** 1/20/2016
Recording: 2016-451 **Code:** D51
Date of Sale Value: \$131,120
Buyer: MITCHELL, RANDALL DEAN & KATHLEEN GERTI
Seller: MITCHELL, RANDALL DEAN MITCHELL, KATHLEEN

Value

Assessed Value: \$57,290
2016 Prior Year: \$57,290




PIN: 131310000100
Route: 000-0000-00
Deedholder: SOUKUP, DOUGLAS J SOUKUP, BETTY J
Address:
Map Area: SUMNER TWP
Subdivision: NONE
Tax District: SW
Land SF: 641,203 **Total Acres:** 14.720

Sale

Sale Price: \$575,000 **Date:** 1/5/2016
Recording: 2016-37 **Code:** D51
Date of Sale Value: \$160,420
Buyer: SOUKUP, DOUGLAS J & BETTY J
Seller: BRINK, JASON C JOHNSON, KYLE E

Value

Assessed Value: \$15,670
2016 Prior Year: \$15,670




PIN: 131230000200
Route: 000-0000-00
Deedholder: SOUKUP, DOUGLAS J SOUKUP, BETTY J
Address:
Map Area: SUMNER TWP
Subdivision: NONE
Tax District: SW
Land SF: 1,118,185 **Total Acres:** 25.670

Sale


Sale Price: \$575,000 **Date:** 1/5/2016
Recording: 2016-37 **Code:** D51
Date of Sale Value: \$160,420
Buyer: SOUKUP, DOUGLAS J & BETTY J
Seller: BRINK, JASON C JOHNSON, KYLE E

Value

Assessed Value: \$47,340
2016 Prior Year: \$47,340



PIN: 131230000300
Route: 000-0000-00
Deedholder: SOUKUP, DOUGLAS J SOUKUP, BETTY .
Address:
Map Area: SUMNER TWP
Subdivision: NONE
Tax District: SW
Land SF: 1,689,692 **Total Acres:** 38.790



PIN: 131420000700
Route: 000-000-000
Deedholder: SOUKUP, DOUGLAS J SOUKUP, BETTY .
Address: 1975 295TH AVE
Map Area: SUMNER TWP
Subdivision: NONE
Tax District: SW
Land SF: 766,656 **Total Acres:** 17.600

Sale

Sale Price: \$575,000 **Date:** 1/5/2016
Recording: 2016-37 **Code:** D51
Date of Sale Value: \$160,420
Buyer: SOUKUP, DOUGLAS J & BETTY J
Seller: BRINK, JASON C JOHNSON, KYLE E

Value

Assessed Value: \$39,870
2016 Prior Year: \$39,870

Sale

Sale Price: \$575,000 **Date:** 1/5/2016
Recording: 2016-37 **Code:** D51
Date of Sale Value: \$160,420
Buyer: SOUKUP, DOUGLAS J & BETTY J
Seller: BRINK, JASON C JOHNSON, KYLE E

Value

Assessed Value: \$37,000
2016 Prior Year: \$37,000