

PIN: 032930000400
Route: 000-000-000
Deedholder: LEISTIKOW, DONALD R
Address: 218TH AVE
Map Area: HESPER TWP
Subdivision: NONE
Tax District: NW
Land SF: 0 **Total Acres:** 0.000

Sale

Sale Price: \$67,500 **Date:** 1/4/2013
Recording: 2013-75 **Code:** D51
Date of Sale Value: \$24,250
Buyer: LEISTIKOW, DONALD R
Seller: HUBER, SHARON & JAMES/ETAL

Value

Assessed Value: \$37,810
2013 Prior Year: \$37,810



PIN: 150930001200
Route: 000-000-000
Deedholder: OYLOE, DEREK OYLOE, TARA L
Address: 2010 MIDDLE CALMAR RD
Map Area: SPRINGFIELD TWP
Subdivision: NONE
Tax District: SW
Land SF: 0 **Total Acres:** 0.000

Residential Dwelling


Style: 1 1/2 Story Frame
Arch Style: Conventional
TLA/GLA: 1,061 / 624 / 437 **Year Built:** 1900
Ttl Rms: 6 **Ttl Bdrms:** 3
Bdrms Above: 3 **Bdrms Blw:** --
Plumb Cnt: 3 **Fixture Cnt:** 3
Bsmt SF: 624 **Attic SF:** --
Bsmt Stalls: -- **Garage SF:** --
Bsmt Finish 1:
Condition: BL NML **Grade:** 4 **F/E/O%:** 10/0/0

Sale

Sale Price: \$115,000 **Date:** 1/4/2013
Recording: 2013-79 **Code:** D51
Date of Sale Value: \$42,730
Buyer: OYLOE, DEREK OYLOE, TARA L
Seller: OYLOE, RONALD D. OYLOE, MARY ELLEN

Value

Assessed Value: \$47,130
2013 Prior Year: \$42,730






PIN: 072020000100
Route: 000-0000-00
Deedholder: STEFFENS, LARRY W STEFFENS, KAREI
Address:
Map Area: CANOE TWP
Subdivision: NONE
Tax District: NW
Land SF: 0 **Total Acres:** 0.000

Sale

Sale Price: \$1,250,000 **Date:** 1/4/2013
Recording: 2013-74 **Code:** D51
Date of Sale Value: \$196,570
Buyer: STEFFENS, LARRY W & KAREN M
Seller: HUBER, SHARON & JAMES/ETAL

Value

Assessed Value: \$67,360
2013 Prior Year: \$67,360



PIN: 072020000200
Route: 000-0000-00
Deedholder: STEFFENS, LARRY W STEFFENS, KAREI
Address:
Map Area: CANOE TWP
Subdivision: NONE
Tax District: NW
Land SF: 0 **Total Acres:** 0.000

PIN: 072020000300
Route: 000-0000-00
Deedholder: STEFFENS, LARRY W STEFFENS, KAREI
Address:
Map Area: CANOE TWP
Subdivision: NONE
Tax District: NW
Land SF: 0 **Total Acres:** 0.000

PIN: 072020000400
Route: 000-0000-00
Deedholder: STEFFENS, LARRY W STEFFENS, KAREI
Address:
Map Area: CANOE TWP
Subdivision: NONE
Tax District: NW
Land SF: 0 **Total Acres:** 0.000

Sale

Sale Price: \$1,250,000 **Date:** 1/4/2013
Recording: 2013-74 **Code:** D51
Date of Sale Value: \$196,570
Buyer: STEFFENS, LARRY W & KAREN M
Seller: HUBER, SHARON & JAMES/ETAL

Sale

Sale Price: \$1,250,000 **Date:** 1/4/2013
Recording: 2013-74 **Code:** D51
Date of Sale Value: \$196,570
Buyer: STEFFENS, LARRY W & KAREN M
Seller: HUBER, SHARON & JAMES/ETAL

Sale

Sale Price: \$1,250,000 **Date:** 1/4/2013
Recording: 2013-74 **Code:** D51
Date of Sale Value: \$196,570
Buyer: STEFFENS, LARRY W & KAREN M
Seller: HUBER, SHARON & JAMES/ETAL

Value


Assessed Value: \$59,970
2013 Prior Year: \$59,970

Value

Assessed Value: \$81,280
2013 Prior Year: \$81,280

Value

Assessed (Exmpt): \$59,680
2013 Prior Year: \$82,690




PIN: 072110200100
Route: 000-0000-00
Deedholder: STEFFENS, LARRY W STEFFENS, KAREI
Address:
Map Area: CANOE TWP
Subdivision: NONE
Tax District: NW
Land SF: 0 **Total Acres:** 0.000

Sale

Sale Price: \$1,250,000 **Date:** 1/4/2013
Recording: 2013-74 **Code:** D51
Date of Sale Value: \$196,570
Buyer: STEFFENS, LARRY W & KAREN M
Seller: HUBER, SHARON & JAMES/ETAL

Value

Assessed Value: \$1,380
2013 Prior Year: \$1,380



PIN: 072115100100
Route: 000-0000-00
Deedholder: STEFFENS, LARRY W STEFFENS, KAREI
Address:
Map Area: CANOE TWP
Subdivision: NONE
Tax District: NW
Land SF: 0 **Total Acres:** 0.000

Sale

Sale Price: \$1,250,000 **Date:** 1/4/2013
Recording: 2013-74 **Code:** D51
Date of Sale Value: \$196,570
Buyer: STEFFENS, LARRY W & KAREN M
Seller: HUBER, SHARON & JAMES/ETAL

Value

Assessed (Exmpt): \$0
2013 Prior Year: \$13,850



PIN: 073440001000
Route: 000-000-000
Deedholder: NANNA & POPPA'S LAST DOLLAR LLC
Address: 2820 LOCUST RD
Map Area: CANOE TWP
Subdivision: NONE
Tax District: DC
Land SF: 0 **Total Acres:** 0.000

Residential Dwelling


Style: 2 Story Brick
Arch Style: N/A
TLA/GLA: 3,192 / 2,010 / 1,182 **Year Built:** 1867
Ttl Rms: 10 **Ttl Bdrms:** 3
Bdrms Above: 3 **Bdrms Blw:** --
Plumb Cnt: 6 **Fixture Cnt:** 7
Bsmt SF: 1,734 **Attic SF:** 174
Bsmt Stalls: -- **Garage SF:** 506
Bsmt Finish 1: Standard Finish 740 Avg
Condition: NML **Grade:** 3 **F/E/O%:** 20/0/0

Sale

Sale Price: \$0 **Date:** 1/14/2013
Recording: **Code:** D0
Date of Sale Value: \$290,460
Buyer:
Seller: DYKSTRA, ANNE M

Value

Assessed Value: \$351,650
2013 Prior Year: \$351,650



No Image Available


PIN: 050940000100
Route: 000-0000-00
Deedholder: LINDERBAUM, ALLYN LINDERBAUM, COI
Address:
Map Area: ORLEANS TWP
Subdivision: NONE
Tax District: HW
Land SF: 0 **Total Acres:** 0.000

Sale

Sale Price: \$700,000 **Date:** 1/15/2013
Recording: 2013-237 **Code:** D51
Date of Sale Value: \$269,350
Buyer: LINDERBAUM, ALLYN & CONNIE
Seller: LINDERBAUM, ESTHER M

Value

Assessed Value: \$73,010
2013 Prior Year: \$73,010



No Image Available


PIN: 050940000300
Route: 000-0000-00
Deedholder: LINDERBAUM, ALLYN LINDERBAUM, COI
Address:
Map Area: ORLEANS TWP
Subdivision: NONE
Tax District: HW
Land SF: 0 **Total Acres:** 0.000

Sale

Sale Price: \$700,000 **Date:** 1/15/2013
Recording: 2013-237 **Code:** D51
Date of Sale Value: \$269,350
Buyer: LINDERBAUM, ALLYN & CONNIE
Seller: LINDERBAUM, ESTHER M

Value

Assessed Value: \$91,130
2013 Prior Year: \$91,130



No Image Available

PIN: 050940000400
Route: 000-0000-00
Deedholder: LINDERBAUM, ALLYN LINDERBAUM, COI
Address:
Map Area: ORLEANS TWP
Subdivision: NONE
Tax District: HW
Land SF: 0 **Total Acres:** 0.000

Sale

Sale Price: \$700,000 **Date:** 1/15/2013
Recording: 2013-237 **Code:** D51
Date of Sale Value: \$269,350
Buyer: LINDERBAUM, ALLYN & CONNIE
Seller: LINDERBAUM, ESTHER M

Value

Assessed Value: \$97,880
2013 Prior Year: \$97,880




PIN: 050940000200
Route: 000-000-000
Deedholder: LINDERBAUM, ALLYN LINDERBAUM, COI
Address: 3239 318TH AVE
Map Area: ORLEANS TWP
Subdivision: NONE
Tax District: HW
Land SF: 0 **Total Acres:** 0.000

Sale

Sale Price: \$700,000 **Date:** 1/15/2013
Recording: 2013-237 **Code:** D51
Date of Sale Value: \$269,350
Buyer: LINDERBAUM, ALLYN & CONNIE
Seller: LINDERBAUM, ESTHER M

Value

Assessed Value: \$80,660
2013 Prior Year: \$80,660




PIN: 183140001200
Route: 000-000-000
Deedholder: SCHMITT, PETER J SCHMITT, SUSAN M
Address: 280TH AVE
Map Area: WASHINGTON TWP
Subdivision: NONE
Tax District: TV
Land SF: 0 **Total Acres:** 0.000

Sale

Sale Price: \$440,000 **Date:** 1/17/2013
Recording: 2013-269 **Code:** D51
Date of Sale Value: \$65,850
Buyer: SCHMITT, PETER J SCHMITT, SUSAN M
Seller: LUZUM, KEVIN G LUZUM, LINDA A

Value

Assessed Value: \$102,680
2013 Prior Year: \$65,850




PIN: 141840002100
Route: 000-000-000
Deedholder: WAGNER, ROBERT J WAGNER, EDWARD
Address: CO RD W14
Map Area: CALMAR TWP
Subdivision: NONE
Tax District: SW
Land SF: 0 **Total Acres:** 0.000

Sale

Sale Price: \$115,000 **Date:** 1/18/2013
Recording: 2013-270 **Code:** D51
Date of Sale Value: \$20,920
Buyer: WAGNER, ROBERT J WAGNER, EDWARD C
Seller: SBIRAL, LANCE PAUL SBIRAL, JANICE

Value

Assessed Value: \$32,580
2013 Prior Year: \$20,920



PIN: 143012600100
Route: 000-0000-00
Deedholder: ADAMS, JEFF ADAMS, JUDY
Address:
Map Area: CALMAR TWP
Subdivision: NONE
Tax District: SW
Land SF: 0 **Total Acres:** 0.000

Sale

Sale Price: \$7,205 **Date:** 2/8/2013
Recording: 2013-545 **Code:** D51
Date of Sale Value: \$4,060
Buyer: ADAMS, JEFF & JUDY
Seller: SNIDER, VICKI E

Value

Assessed (Exmpt): \$0
2013 Prior Year: \$6,390



PIN: 101320000900
Route: 000-000-000
Deedholder: LILLEGRAVEN, PAUL LILLEGRAVEN, NIC
Address: 2293 MADISON RD
Map Area: MADISON TWP
Subdivision: NONE
Tax District: DC
Land SF: 0 **Total Acres:** 0.000

Residential Dwelling


Style: 1 1/2 Story Frame
Arch Style: N/A
TLA/GLA: 1,585 / 1,148 / 437 **Year Built:** 1918
Ttl Rms: 6 **Ttl Bdrms:** 3
Bdrms Above: 3 **Bdrms Blw:** --
Plumb Cnt: 3 **Fixture Cnt:** 3
Bsmt SF: 824 **Attic SF:** --
Bsmt Stalls: -- **Garage SF:** 720
Bsmt Finish 1:
Condition: A NML **Grade:** 4-5 **F/E/O%:** 0/0/0

Sale

Sale Price: \$100,000 **Date:** 2/14/2013
Recording: 2013-583 **Code:** D51
Date of Sale Value: \$176,720
Buyer: LILLEGRAVEN, PAUL & NICOLE
Seller: LILLEGRAVEN, JOHN LILLEGRAVEN, WANDA

Value

Assessed Value: \$176,720
2013 Prior Year: \$176,720




PIN: 202540001300
Route: 000-000-000
Deedholder: DEERING, CHARLES F
Address: US HWY 52
Map Area: BLOOMFIELD TWP
Subdivision: NONE
Tax District: PC
Land SF: 0 **Total Acres:** 0.000

Sale

Sale Price: \$13,500 **Date:** 2/15/2013
Recording: 2013-1388 **Code:** D51
Date of Sale Value: \$13,070
Buyer: DEERING, CHARLES F
Seller: MARTINS, ALAN/LARRY/MARK BERNARD G &

Value

Assessed Value: \$13,070
2013 Prior Year: \$13,070



No Image Available


PIN: 141922600100
Route: 000-0000-00
Deedholder: WAGNER, ROBERT J WAGNER, EDWARD
Address:
Map Area: CALMAR TWP
Subdivision: NONE
Tax District: SW
Land SF: 0 **Total Acres:** 0.000

Sale

Sale Price: \$292,050 **Date:** 2/19/2013
Recording: 2013-729 **Code:** D51
Date of Sale Value: \$214,710
Buyer: LYNCH LIVESTOCK INC
Seller: WAGNER, ROBERT J WAGNER, EDWARD

Value

Assessed Value: \$49,520
2013 Prior Year: \$49,520



No Image Available


PIN: 141920200400
Route: 000-000-000
Deedholder: WAGNER, ROBERT J WAGNER, EDWARD
Address:
Map Area: CALMAR TWP
Subdivision: NONE
Tax District: SW
Land SF: 0 **Total Acres:** 0.000

Sale

Sale Price: \$292,500 **Date:** 2/19/2013
Recording: 2013-729 **Code:** D51
Date of Sale Value: \$214,710
Buyer: LYNCH LIVESTOCK INC
Seller: WAGNER, ROBERT J ETAL

Value

Assessed Value: \$42,190
2013 Prior Year: \$27,060



No Image Available

PIN: 203210000100
Route: 000-0000-00
Deedholder: BOHR, MELVIN J BOHR, MAE JEAN
Address:
Map Area: BLOOMFIELD TWP
Subdivision: NONE
Tax District: SW
Land SF: 0 **Total Acres:** 0.000


Sale

Sale Price: \$716,500 **Date:** 2/20/2013
Recording: 2013-541 **Code:** C51
Date of Sale Value: \$168,620
Buyer: BOHR, TIM
Seller: BOHR, MELVIN J BOHR, MAE JEAN

Value

Assessed Value: \$92,290
2013 Prior Year: \$92,290

Winneshiek County Assessor
Public Sales Report with Photos



No Image Available


PIN: 080810000800
Route: 000-0000-00
Deedholder: GAVLE, BURTON C GAVLE, MARK C
Address:
Map Area: PLEASANT TWP
Subdivision: NONE
Tax District: DC
Land SF: 0 **Total Acres:** 0.000

Sale

Sale Price: \$275,600 **Date:** 3/1/2013
Recording: 2013-758 **Code:** D51
Date of Sale Value: \$49,540
Buyer: GAVLE, BURTON C & MARK C
Seller: GAVLE, VERNON L GAVLE, SANDRA K

Value

Assessed Value: \$77,250
2013 Prior Year: \$77,250



No Image Available


PIN: 130110000800
Route: 000-000-000
Deedholder: SPALLA, STEVEN
Address: 295TH AVE
Map Area: SUMNER TWP
Subdivision: NONE
Tax District: SW
Land SF: 0 **Total Acres:** 0.000

Sale

Sale Price: \$46,500 **Date:** 3/5/2013
Recording: 2013-867 **Code:** D51
Date of Sale Value: \$32,060
Buyer: SPALLA, STEVEN
Seller: SPALLA,LARRY J SPALLA, JANIS E

Value

Assessed Value: \$32,030
2013 Prior Year: \$32,030



No Image Available

PIN: 130110000900
Route: 000-000-000
Deedholder: SPALLA, STEVEN
Address: 2148 295TH AVE
Map Area: SUMNER TWP
Subdivision: NONE
Tax District: SW
Land SF: 0 **Total Acres:** 0.000




Sale

Sale Price: \$46,500 **Date:** 3/5/2013
Recording: 2013-867 **Code:** D51
Date of Sale Value: \$207,280
Buyer: SPALLA, STEVEN
Seller: SPALLA, LARRY J SPALLA, JANICE E

Value

Assessed (Exmpt): \$30,880
2013 Prior Year: \$30,900

Winneshiek County Assessor
Public Sales Report with Photos



PIN: 200130000900
Route: 000-000-000
Deedholder: GERLEMAN, MYLES P REVOCABLE TRUS
Address:
Map Area: BLOOMFIELD TWP
Subdivision: NONE
Tax District: SW
Land SF: 0 **Total Acres:** 0.000

PIN: 200247700300
Route: 000-000-000
Deedholder: GERLEMAN, MYLES P REVOCABLE TRUS
Address:
Map Area: BLOOMFIELD TWP
Subdivision: NONE
Tax District: SW
Land SF: 0 **Total Acres:** 0.000

PIN: 200130001000
Route: 000-0000-00
Deedholder: GERLEMAN, MYLES P REVOCABLE TRUS
Address:
Map Area: BLOOMFIELD TWP
Subdivision: NONE
Tax District: SW
Land SF: 0 **Total Acres:** 0.000

Sale

Sale Price: \$297,850 **Date:** 3/6/2013
Recording: 2013-892 **Code:** D51
Date of Sale Value: \$304,030
Buyer: GERLEMAN, MYLES P REV TRUST
Seller: SCHNUELLE, SANDRA D SHCNUELLE, MITCHEL

Sale

Sale Price: \$297,850 **Date:** 3/6/2013
Recording: 2013-892 **Code:** D51
Date of Sale Value: \$304,030
Buyer: GERLEMAN, MYLES P REV TRUST
Seller: SCHNUELLE, SANDRA D SCHNUELLE, MITCHEL

Sale

Sale Price: \$298,000 **Date:** 3/6/2013
Recording: 2013-892 **Code:** D51
Date of Sale Value: \$70,540
Buyer: GERLEMAN, MYLES P REV TRUST
Seller: SCHNUELLE, SANDRA D

Value


Assessed Value: \$84,790
2013 Prior Year: \$84,790

Value

Assessed Value: \$7,660
2013 Prior Year: \$7,660

Value

Assessed Value: \$70,540
2013 Prior Year: \$70,540




PIN: 200110000600
Route: 000-0000-00
Deedholder: GERLEMAN, MYLES P REVOCABLE TRUS
Address:
Map Area: BLOOMFIELD TWP
Subdivision: NONE
Tax District: SW
Land SF: 0 **Total Acres:** 0.000

Sale

Sale Price: \$298,850 **Date:** 3/6/2013
Recording: 2013-892 **Code:** D51
Date of Sale Value: \$304,030
Buyer: GERLEMAN, MYLES P REV TRUST
Seller: SCHNUELLE, SANDRA D

Value

Assessed Value: \$56,550
2013 Prior Year: \$56,550




PIN: 062310002500
Route: 000-0000-00
Deedholder: UNITED STATES OF AMERICA US FISH &
Address:
Map Area: BLUFFTON TWP
Subdivision: NONE
Tax District: NW
Land SF: 0 **Total Acres:** 0.000

Sale

Sale Price: \$644,000 **Date:** 3/12/2013
Recording: 2013-1419 **Code:** D51
Date of Sale Value: \$200,530
Buyer: UNITED STATES OF AMERICA/US FISH & WILDLI
Seller: NATURE CONSERVANCY, THE

Value

Assessed (Exmpt): \$76,050
2013 Prior Year: \$200,530



PIN: 012320000700
Route: 000-0000-00
Deedholder: HAUBER, ALAN L HAUBER, CONSTANCI
Address:
Map Area: FREMONT TWP
Subdivision: NONE
Tax District: HW
Land SF: 0 **Total Acres:** 0.000

Sale

Sale Price: \$1,222,350 **Date:** 3/20/2013
Recording: 2013-1063 **Code:** D51
Date of Sale Value: \$364,260
Buyer: HAUBER, ALAN L & CONSTANCE
Seller: GREENSLADE, DEAN A GREENSLADE, CHARL

Value

Assessed Value: \$178,850
2013 Prior Year: \$178,850




PIN: 012320000600
Route: 000-000-000
Deedholder: HAUBER, ALAN L HAUBER, CONSTANCI
Address:
Map Area: FREMONT TWP
Subdivision: NONE
Tax District: HW
Land SF: 0 **Total Acres:** 0.000

Sale

Sale Price: \$1,222,350 **Date:** 3/20/2013
Recording: 2013-1063 **Code:** D51
Date of Sale Value: \$364,260
Buyer: HAUBER, ALAN L & CONSTANCE
Seller: GREENSLADE, DEAN A GREENSLADE, CHARL

Value

Assessed Value: \$185,610
2013 Prior Year: \$185,610




PIN: 150640002000
Route: 000-000-000
Deedholder: KUBOUSHEK, STEVEN P KUBOUSHEK, J
Address:
Map Area: SPRINGFIELD TWP
Subdivision: NONE
Tax District: NW
Land SF: 0 **Total Acres:** 0.000

Sale

Sale Price: \$600,000 **Date:** 3/25/2013
Recording: 2013-1226 **Code:** D51
Date of Sale Value: \$159,530
Buyer: KUBOUSHEK, STEVEN P KUBOUSHEK, JANICE
Seller: ALLEN, RICHARD E ALLEN, JANET M

Value

Assessed Value: \$84,810
2013 Prior Year: \$84,820




PIN: 150720000100
Route: 000-0000-00
Deedholder: KUBOUSHEK, STEVEN P KUBOUSHEK, J
Address:
Map Area: SPRINGFIELD TWP
Subdivision: NONE
Tax District: NW
Land SF: 0 **Total Acres:** 0.000

Sale

Sale Price: \$600,000 **Date:** 3/25/2013
Recording: 2013-1226 **Code:** D51
Date of Sale Value: \$159,530
Buyer: KUBOUSHEK, STEVEN P KUBOUSHEK, JANICE
Seller: ALLEN, RICHARD E ALLEN, JANET M

Value

Assessed Value: \$74,720
2013 Prior Year: \$74,720




PIN: 150640002100
Route: 000-000-000
Deedholder: KUBOUSHEK, DANIEL S KUBOUSHEK, S
Address:
Map Area: SPRINGFIELD TWP
Subdivision: NONE
Tax District: NW
Land SF: 0 **Total Acres:** 0.000

Sale

Sale Price: \$600,000 **Date:** 3/25/2013
Recording: 2013-1227 **Code:** D51
Date of Sale Value: \$184,390
Buyer: KUBOUSHEK, DANIEL S KUBOUSHEK, STACI L
Seller: ALLEN, RICHARD E ALLEN, JANET M

Value

Assessed (Exmpt): \$45,290
2013 Prior Year: \$45,300




PIN: 150640001900
Route: 000-0000-00
Deedholder: KUBOUSHEK, DANIEL S KUBOUSHEK, S
Address:
Map Area: SPRINGFIELD TWP
Subdivision: NONE
Tax District: NW
Land SF: 0 **Total Acres:** 0.000

Sale

Sale Price: \$600,000 **Date:** 3/25/2013
Recording: 2013-1227 **Code:** D51
Date of Sale Value: \$184,390
Buyer: KUBOUSHEK, DANIEL S KUBOUSHEK, STACI L
Seller: ALLEN, RICHARD E ALLEN, JANET M

Value

Assessed Value: \$108,670
2013 Prior Year: \$108,700






PIN: 150640001800
Route: 000-000-000
Deedholder: KUBOUSHEK, DANIEL S KUBOUSHEK, S
Address:
Map Area: SPRINGFIELD TWP
Subdivision: NONE
Tax District: NW
Land SF: 0 **Total Acres:** 0.000

Sale

Sale Price: \$600,000 **Date:** 3/25/2013
Recording: 2013-1227 **Code:** D51
Date of Sale Value: \$184,390
Buyer: KUBOUSHEK, DANIEL S KUBOUSHEK, STACI L
Seller: ALLEN, RICHARD E ALLEN, JANET M

Value

Assessed Value: \$25,210
2013 Prior Year: \$25,210



PIN: 103620000600
Route: 000-0000-00
Deedholder: TIMP, ROBERT T TIMP, DEBORAH J
Address:
Map Area: MADISON TWP
Subdivision: NONE
Tax District: DC
Land SF: 0 **Total Acres:** 0.000

PIN: 103640001000
Route: 000-000-000
Deedholder: TIMP, ROBERT T TIMP, DEBORAH J
Address:
Map Area: MADISON TWP
Subdivision: NONE
Tax District: DC
Land SF: 0 **Total Acres:** 0.000

PIN: 103630000600
Route: 000-000-000
Deedholder: TIMP, ROBERT T TIMP, DEBORAH J
Address:
Map Area: MADISON TWP
Subdivision: NONE
Tax District: DC
Land SF: 0 **Total Acres:** 0.000

Sale

Sale Price: \$541,500 **Date:** 3/26/2013
Recording: 2013-1196 **Code:** D51
Date of Sale Value: \$166,530
Buyer: TIMP, ROBERT T TIMP, DEBORAH J
Seller: IOWA NATURAL HERITAGE FOUNDATION

Value

Assessed Value: \$111,580
2013 Prior Year: \$111,140

Sale

Sale Price: \$541,500 **Date:** 3/26/2013
Recording: 2013-1196 **Code:** D51
Date of Sale Value: \$166,530
Buyer: TIMP, ROBERT T TIMP, DEBORAH J
Seller: IOWA NATURAL HERITAGE FOUNDATION

Value


Assessed Value: \$10,430
2013 Prior Year: \$10,420

Sale

Sale Price: \$541,500 **Date:** 3/26/2013
Recording: 2013-1196 **Code:** D51
Date of Sale Value: \$166,530
Buyer: TIMP, ROBERT T TIMP, DEBORAH J
Seller: IOWA NATURAL HERITAGE FOUNDATION

Value

Assessed Value: \$45,050
2013 Prior Year: \$44,970



No Image Available

PIN: 182640000600
Route: 000-0000-00
Deedholder: WILTGEN PARTNERSHIP LLC
Address:
Map Area: WASHINGTON TWP-I
Subdivision: NONE
Tax District: SW
Land SF: 0 **Total Acres:** 0.000

Sale

Sale Price: \$52,000 **Date:** 3/27/2013
Recording: 2013-1231 **Code:** D51
Date of Sale Value: \$11,740
Buyer: WILTGEN PARTNERSHIP LLC
Seller: LUZUM, DALE P LUZUM, KELLY L

Value

Assessed (Exmpt): \$8,500
2013 Prior Year: \$8,510



PIN: 031140000600
Route: 000-000-000
Deedholder: KLOCKE, DERRICK J KLOCKE, ASHLEY I
Address: 1828 CO RD A14
Map Area: HESPER TWP
Subdivision: NONE
Tax District: DC
Land SF: 0 **Total Acres:** 0.000

Residential Dwelling


Style: 1 Story Frame
Arch Style: Log Cabin
TLA/GLA: 2,083 / 1,344 / 739 **Year Built:** 1999
Ttl Rms: 8 **Ttl Bdrms:** 3
Bdrms Above: 2 **Bdrms Blw:** 1
Plumb Cnt: 2 **Fixture Cnt:** 3
Bsmt SF: 1,344 **Attic SF:** 739
Bsmt Stalls: -- **Garage SF:** 1,008
Bsmt Finish 1: Rec. Room W/ Walk-out 1000 Avg
Condition: NML **Grade:** 3+10 **F/E/O%:** 0/0/0

Sale

Sale Price: \$0 **Date:** 3/28/2013
Recording: **Code:** D0
Date of Sale Value: \$256,500
Buyer:
Seller: THE BROADWAY TRUST DOTSETH, FRANK R I

Value

Assessed Value: \$218,870
2013 Prior Year: \$218,870



No Image Available


PIN: 010720000700
Route: 000-000-000
Deedholder: REICKS VIEW FAMILY FARMS, LLC
Address:
Map Area: FREMONT TWP
Subdivision: NONE
Tax District: HW
Land SF: 0 **Total Acres:** 0.000

Sale

Sale Price: \$1,347,760 **Date:** 3/28/2013
Recording: 2013-1139 **Code:** D51
Date of Sale Value: \$602,810
Buyer: REICKS VIEW FAMILY FARM LLC
Seller: PETERSON, WESLEY VERNE REV TRUST

Value

Assessed (Exmpt): \$100,820
2013 Prior Year: \$100,820



PIN: 010810000500
Route: 000-000-000
Deedholder: REICKS VIEW FAMILY FARMS LLC
Address:
Map Area: FREMONT TWP
Subdivision: NONE
Tax District: HW
Land SF: 0 **Total Acres:** 0.000

Sale

Sale Price: \$1,347,760 **Date:** 3/28/2013
Recording: 2013-1139 **Code:** D51
Date of Sale Value: \$602,810
Buyer: REICKS VIEW FAMILY FARMS LLC
Seller: PETERSON, WESLEY VERNE & JEAN MARIE

Value

Assessed (Exmpt): \$336,830
2013 Prior Year: \$348,170



PIN: 012730001500
Route: 000-000-000
Deedholder: FERRIE, ROGER R FERRIE, KARI
Address: 3545 313TH AVE
Map Area: FREMONT TWP
Subdivision: NONE
Tax District: HW
Land SF: 0 **Total Acres:** 0.000

Residential Dwelling


Style: 1 1/2 Story Frame
Arch Style: N/A
TLA/GLA: 2,055 / 1,604 / 451 **Year Built:** 1890
Ttl Rms: 7 **Ttl Bdrms:** 4
Bdrms Above: 4 **Bdrms Blw:** --
Plumb Cnt: 1 **Fixture Cnt:** 1
Bsmt SF: 322 **Attic SF:** --
Bsmt Stalls: -- **Garage SF:** --
Bsmt Finish 1:
Condition: BL NML **Grade:** 5+10 **F/E/O%:** 20/0/0

Sale

Sale Price: \$0 **Date:** 3/29/2013
Recording: 2013-1122 **Code:** D0
Date of Sale Value: \$124,380
Buyer: FERRIE, ROGER R FERRIE, KARI
Seller: FERRIE, KEVIN R & ROGER R DIETER, NANCY.

Value

Assessed Value: \$73,530
2013 Prior Year: \$73,860




PIN: 012730001400
Route: 000-000-000
Deedholder: DIETER, NANCY FONLEY, KEVIN D
Address: 313TH AVE
Map Area: FREMONT TWP
Subdivision: NONE
Tax District: HW
Land SF: 0 **Total Acres:** 0.000

Sale

Sale Price: \$45,800 **Date:** 3/29/2013
Recording: 2013-1167 **Code:** D51
Date of Sale Value: \$38,950
Buyer: DIETER, NANCY A FORLEY, KEVIN D
Seller: FERRIE, KEVIN R & ROGER R ETAL

Value

Assessed Value: \$38,070
2013 Prior Year: \$38,950



No Image Available


PIN: 082910000900
Route: 000-000-000
Deedholder: RASMUSSEN, RONALD D.
Address: MIDDLE SATTRE RD
Map Area: PLEASANT TWP
Subdivision: NONE
Tax District: DC
Land SF: 0 **Total Acres:** 0.000

Sale

Sale Price: \$153,438 **Date:** 3/29/2013
Recording: 2013-1115 **Code:** C51
Date of Sale Value: \$4,040
Buyer: BEARD, THOMAS J
Seller: RASMUSSEN, RONALD D.

Value

Assessed Value: \$4,040
2013 Prior Year: \$2,590



No Image Available


PIN: 083020001000
Route: 000-000-000
Deedholder: RASMUSSEN, RONALD D.
Address: MIDDLE SATTRE RD
Map Area: PLEASANT TWP
Subdivision: NONE
Tax District: DC
Land SF: 0 **Total Acres:** 0.000

Sale

Sale Price: \$153,438 **Date:** 3/29/2013
Recording: 2013-1115 **Code:** C51
Date of Sale Value: \$81,540
Buyer: BEARD, THOMAS J
Seller: RASMUSSEN, RONALD D.

Value

Assessed Value: \$77,500
2013 Prior Year: \$50,810



No Image Available




PIN: 092325301900
Route: 000-0000-00
Deedholder: WEMARK, HARRIS WEMARK, ERIC
Address:
Map Area: RIDGEWAY CORP-I
Subdivision: NONE
Tax District: HW
Land SF: 0 **Total Acres:** 0.000

Sale

Sale Price: \$225,000 **Date:** 3/29/2013
Recording: 2013-1109 **Code:** D51
Date of Sale Value: \$59,720
Buyer: WEMARK, HARRIS & ERIC
Seller: BRENNO, DAVID J & JULIE A

Value

Assessed Value: \$10,010
2013 Prior Year: \$10,010



PIN: 092325302300
Route: 000-0000-00
Deedholder: WEMARK, HARRIS WEMARK, ERIC
Address:
Map Area: RIDGEWAY CORP-I
Subdivision: NONE
Tax District: HW
Land SF: 0 **Total Acres:** 0.000

PIN: 092328200300
Route: 000-0000-00
Deedholder: WEMARK, HARRIS WEMARK, ERIC
Address:
Map Area: RIDGEWAY CORP-I
Subdivision: NONE
Tax District: HW
Land SF: 0 **Total Acres:** 0.000

PIN: 102630000600
Route: 000-0000-00
Deedholder: NUMEDAHL, MARLEEN C
Address:
Map Area: MADISON TWP
Subdivision: NONE
Tax District: SW
Land SF: 0 **Total Acres:** 0.000

Sale

Sale Price: \$225,000 **Date:** 3/29/2013
Recording: 2013-1109 **Code:** D51
Date of Sale Value: \$59,720
Buyer: WEMARK, HARRIS & ERIC
Seller: BRENNO, DAVID J & JULIE A

Value

Assessed Value: \$6,060
2013 Prior Year: \$6,060

Sale

Sale Price: \$225,000 **Date:** 3/29/2013
Recording: 2013-1109 **Code:** D51
Date of Sale Value: \$59,720
Buyer: WEMARK, HARRIS WEMARK, ERIC
Seller: BRENNO, DAVID J BRENNO, JULIE A

Value


Assessed Value: \$43,650
2013 Prior Year: \$43,490

Sale

Sale Price: \$200,000 **Date:** 4/3/2013
Recording: 2013-1210 **Code:** C51
Date of Sale Value: \$228,660
Buyer: NUMEDAHL, JEFFREY J & ELLEN K
Seller: NUMEDAHL, MARLEEN C

Value

Assessed Value: \$92,740
2013 Prior Year: \$92,740



No Image Available


PIN: 103510000200
Route: 000-0000-00
Deedholder: NUMEDAHL, MARLEEN C
Address:
Map Area: MADISON TWP
Subdivision: NONE
Tax District: SW
Land SF: 0 **Total Acres:** 0.000

Sale

Sale Price: \$200,000 **Date:** 4/3/2013
Recording: 2013-1210 **Code:** C51
Date of Sale Value: \$228,660
Buyer: NUMEDAHL, JEFFREY J & ELLEN K
Seller: NUMEDAHL, MARLEEN C

Value

Assessed Value: \$90,320
2013 Prior Year: \$90,320



No Image Available


PIN: 102630000800
Route: 000-000-000
Deedholder: NUMEDAHL, MARLEEN C
Address:
Map Area: MADISON TWP
Subdivision: NONE
Tax District: SW
Land SF: 0 **Total Acres:** 0.000

Sale

Sale Price: \$200,000 **Date:** 4/3/2013
Recording: 2013-1210 **Code:** C51
Date of Sale Value: \$228,660
Buyer: NUMEDAHL, JEFFREY J & ELLEN K
Seller: NUMEDAHL, MARLEEN C

Value

Assessed Value: \$45,870
2013 Prior Year: \$45,870



No Image Available


PIN: 201010000300
Route: 000-0000-00
Deedholder: BUDDENBERG, BRUCE BUDDENBERG, JL
Address:
Map Area: BLOOMFIELD TWP
Subdivision: NONE
Tax District: SW
Land SF: 0 **Total Acres:** 0.000

Sale

Sale Price: \$0 **Date:** 4/8/2013
Recording: 2013-3073 **Code:** D0
Date of Sale Value: \$25,120
Buyer:
Seller: BUDDENBERG, HENRY WILLIAM

Value

Assessed (Exmpt): \$0
2013 Prior Year: \$25,120




PIN: 201030000600
Route: 000-0000-00
Deedholder: BUDDENBERG, BRUCE BUDDENBERG, JI
Address:
Map Area: BLOOMFIELD TWP
Subdivision: NONE
Tax District: SW
Land SF: 0 **Total Acres:** 0.000

Sale

Sale Price: \$80,000 **Date:** 4/8/2013
Recording: 2013-3074 **Code:** D51
Date of Sale Value: \$34,100
Buyer: BUDDDENBERG, BRUCE & JULIE
Seller: BUDDENBERG, HENRY W ESTATE C/O BRUCE

Value

Assessed (Exmpt): \$0
2013 Prior Year: \$34,100




PIN: 022010001500
Route: 000-000-000
Deedholder: MIKESH, JOLYN C
Address:
Map Area: BURR OAK TWP
Subdivision: NONE
Tax District: NW
Land SF: 0 **Total Acres:** 0.000

Sale

Sale Price: \$500,000 **Date:** 4/16/2013
Recording: 2013-1414 **Code:** D51
Date of Sale Value: \$207,010
Buyer: MIKESH, JOLYN C
Seller: MAYO FOUNDATION FOR EDUCATION & RESEA

Value

Assessed (Exmpt): \$188,810
2013 Prior Year: \$188,780




PIN: 022010000900
Route: 000-000-000
Deedholder: MIKESH, JOLYN C
Address:
Map Area: BURR OAK TWP
Subdivision: NONE
Tax District: NW
Land SF: 0 **Total Acres:** 0.000

Sale

Sale Price: \$500,000 **Date:** 4/16/2013
Recording: 2013-1414 **Code:** D51
Date of Sale Value: \$207,010
Buyer: MIKESH, JOLYN C
Seller: MAYO FOUNDATION FOR MED EDUCATION & R

Value

Assessed Value: \$7,000
2013 Prior Year: \$7,000




PIN: 100210000800
Route: 000-000-000
Deedholder: ARMSTRONG, MARK LYNN GRANT, BAI
Address: POLE LINE RD
Map Area: MADISON TWP
Subdivision: NONE
Tax District: NW
Land SF: 0 **Total Acres:** 0.000

Sale

Sale Price: \$63,500 **Date:** 4/17/2013
Recording: 2013-1348 **Code:** D51
Date of Sale Value: \$20,060
Buyer: ARMSTRONG, MARK LYNN GRANT, BARBARA
Seller: NEUBAUER, SHIRLEE C

Value

Assessed Value: \$20,020
2013 Prior Year: \$20,060




PIN: 023610000500
Route: 000-0000-00
Deedholder: TWETEN, DAVID N TWETEN, JEAN M
Address:
Map Area: BURR OAK TWP
Subdivision: NONE
Tax District: NW
Land SF: 0 **Total Acres:** 0.000

Sale

Sale Price: \$3,250 **Date:** 4/24/2013
Recording: 2013-1797 **Code:** D51
Date of Sale Value: \$3,140
Buyer: TWETEN, DAVID N & JEAN M
Seller: SCHNUELLE, RAYMOND

Value

Assessed Value: \$3,140
2013 Prior Year: \$3,140




PIN: 012140002400
Route: 000-0000-00
Deedholder: RETHAMEL, ELDRED E RETHAMEL, PATF
Address:
Map Area: FREMONT TWP
Subdivision: NONE
Tax District: HW
Land SF: 0 **Total Acres:** 0.000

Sale

Sale Price: \$93,946 **Date:** 4/29/2013
Recording: 2013-1555 **Code:** D51
Date of Sale Value: \$83,250
Buyer: RETHAMEL, ELDRED E & PATRICIA C
Seller: FOLEY, DONALD W

Value

Assessed (Exmpt): \$48,590
2013 Prior Year: \$71,450




PIN: 122730001000
Route: 000-0000-00
Deedholder: HANSON, JAMES E & ELIZABETH A
Address:
Map Area: GLENWOOD TWP
Subdivision: NONE
Tax District: DC
Land SF: 0 **Total Acres:** 0.000

Sale

Sale Price: \$200,000 **Date:** 4/29/2013
Recording: 2013-1637 **Code:** D51
Date of Sale Value: \$209,360
Buyer: HARLESS, JAMES S & JACKIE L
Seller: HANSON, JAMES E HANSON, ELIZABETH A

Value

Assessed Value: \$520
2013 Prior Year: \$520




PIN: 123410002000
Route: 000-0000-00
Deedholder: HANSON, JAMES E & ELIZABETH A
Address:
Map Area: GLENWOOD TWP
Subdivision: NONE
Tax District: DC
Land SF: 0 **Total Acres:** 0.000

Sale

Sale Price: \$200,000 **Date:** 4/29/2013
Recording: 2013-1637 **Code:** D51
Date of Sale Value: \$209,360
Buyer: HARLESS, JAMES S & JACKIE L
Seller: HANSON, JAMES E HANSON, ELIZABETH A

Value

Assessed Value: \$26,700
2013 Prior Year: \$26,700




PIN: 123410002300
Route: 000-000-000
Deedholder: HANSON, JAMES E & ELIZABETH A
Address:
Map Area: GLENWOOD TWP
Subdivision: NONE
Tax District: DC
Land SF: 0 **Total Acres:** 0.000

Sale

Sale Price: \$200,000 **Date:** 4/29/2013
Recording: 2013-1637 **Code:** D51
Date of Sale Value: \$209,360
Buyer: HARLESS, JAMES S & JACKIE L
Seller: HANSON, JAMES E HANSON, ELIZABETH A

Value

Assessed Value: \$15,400
2013 Prior Year: \$15,400




PIN: 200310000400
Route: 000-0000-00
Deedholder: STENDEL, ARLENE E.
Address:
Map Area: BLOOMFIELD TWP
Subdivision: NONE
Tax District: SW
Land SF: 0 **Total Acres:** 0.000

Sale

Sale Price: \$122,500 **Date:** 5/6/2013
Recording: 2013-1648 **Code:** C51
Date of Sale Value: \$283,960
Buyer: BUDDENBERG, BLAKE
Seller: STENDEL, ARLENE E.

Value

Assessed Value: \$71,010
2013 Prior Year: \$71,010



PIN: 200310000500
Route: 000-0000-00
Deedholder: STENDEL, ARLENE E.
Address:
Map Area: BLOOMFIELD TWP
Subdivision: NONE
Tax District: SW
Land SF: 0 **Total Acres:** 0.000

Sale

Sale Price: \$122,500 **Date:** 5/6/2013
Recording: 2013-1648 **Code:** C51
Date of Sale Value: \$283,960
Buyer: BUDDENBERG, BLAKE
Seller: STENDEL, ARLENE E.

Value

Assessed (Exmpt): \$29,870
2013 Prior Year: \$49,660



PIN: 200310000700
Route: 000-000-000
Deedholder: STENDEL, EARL STENDEL, ARLENE
Address: 1575 134TH AVE
Map Area: BLOOMFIELD TWP
Subdivision: NONE
Tax District: SW
Land SF: 0 **Total Acres:** 0.000

Residential Dwelling


Style: 1 1/2 Story Frame
Arch Style: N/A
TLA/GLA: 1,609 / 1,228 / 381 **Year Built:** 1870
Ttl Rms: 7 **Ttl Bdrms:** 3
Bdrms Above: 3 **Bdrms Blw:** --
Plumb Cnt: 1 **Fixture Cnt:** 1
Bsmt SF: 544 **Attic SF:** --
Bsmt Stalls: -- **Garage SF:** 384
Bsmt Finish 1:
Condition: BL NML **Grade:** 5+5 **F/E/O%:** 20/0/0

Sale

Sale Price: \$122,500 **Date:** 5/6/2013
Recording: 2013-1648 **Code:** C51
Date of Sale Value: \$283,960
Buyer: BUDDENBERG, BLAKE
Seller: STENDEL, EARL STENDEL, ARLENE

Value

Assessed (Exmpt): \$157,240
2013 Prior Year: \$163,290



No Image Available

PIN: 202145201100
Route: 000-0000-00
Deedholder: BODENSTEINER, CHRIS A/ ETAL
Address:
Map Area: CASTALIA CORP-I
Subdivision: NONE
Tax District: PC
Land SF: 0 **Total Acres:** 0.000

Sale

Sale Price: \$0 **Date:** 5/7/2013
Recording: 2013-1660 **Code:** D0
Date of Sale Value: \$30,220
Buyer:
Seller: BODENSTEINER, CHRIS A/ ETAL

Value

Assessed Value: \$30,220
2013 Prior Year: \$30,220



PIN: 192940000600
Route: 000-000-000
Deedholder: WENTHOLD, KEVIN WENTHOLD, DARLA
Address: 1147 202ND AVE
Map Area: MILITARY TWP
Subdivision: NONE
Tax District: SW
Land SF: 0 **Total Acres:** 0.000

Residential Dwelling


Style: 1 Story Frame
Arch Style: Cape Cod
TLA/GLA: 2,384 / 1,824 / 560 **Year Built:** 2003
Ttl Rms: 8 **Ttl Bdrms:** 4
Bdrms Above: 3 **Bdrms Blw:** 1
Plumb Cnt: 3 **Fixture Cnt:** 5
Bsmt SF: 1,824 **Attic SF:** 560
Bsmt Stalls: -- **Garage SF:** 784
Bsmt Finish 1:
Condition: NML **Grade:** 3 **F/E/O%:** 0/0/0

Sale

Sale Price: \$311,000 **Date:** 5/10/2013
Recording: 2013-1739 **Code:** D51
Date of Sale Value: \$245,790
Buyer: WENTHOLD, KEVIN & DARLA
Seller: KRUSE, DANIEL J KRUSE, TRACY

Value

Assessed (Exmpt): \$200,830
2013 Prior Year: \$208,250



No Image Available


PIN: 192920000900
Route: 000-000-000
Deedholder: WENTHOLD, KEVIN WENTHOLD, DARLA
Address: 202ND AVE
Map Area: MILITARY TWP
Subdivision: NONE
Tax District: SW
Land SF: 0 **Total Acres:** 0.000

Sale

Sale Price: \$311,000 **Date:** 5/10/2013
Recording: 2013-1739 **Code:** D51
Date of Sale Value: \$245,790
Buyer: WENTHOLD, KEVIN & DARLA
Seller: KRUSE, DANIEL J KRUSE, TRACY

Value

Assessed (Exmpt): \$0
2013 Prior Year: \$37,540



No Image Available


PIN: 143027600200
Route: 000-0000-00
Deedholder: SHINDELAR, JOHN H & JULANN R ARNE
Address:
Map Area: CALMAR TWP
Subdivision: NONE
Tax District: SW
Land SF: 0 **Total Acres:** 0.000

Sale

Sale Price: \$15,000 **Date:** 5/16/2013
Recording: 2013-1721 **Code:** D51
Date of Sale Value: \$3,340
Buyer: SHINDELAR, JOHN H & JULANN R/ARNESON, S
Seller: TIMP, DAVID TIMP, KRIS

Value

Assessed (Exmpt): \$0
2013 Prior Year: \$3,340



No Image Available


PIN: 012730001600
Route: 000-000-000
Deedholder: DIETER, NANCY
Address:
Map Area: FREMONT TWP
Subdivision: NONE
Tax District: HW
Land SF: 0 **Total Acres:** 0.000

Sale

Sale Price: \$0 **Date:** 5/22/2013
Recording: **Code:** D0
Date of Sale Value: \$0
Buyer:
Seller:

Value

Assessed Value: \$11,310
2013 Prior Year: \$11,570



No Image Available


PIN: 133430000800
Route: 000-000-000
Deedholder: HAYEK, DANIEL C HAYEK, MARLEEN K
Address: SWAN RD
Map Area: SUMNER TWP
Subdivision: NONE
Tax District: SW
Land SF: 0 **Total Acres:** 0.000

Sale

Sale Price: \$168,300 **Date:** 5/28/2013
Recording: 2013-2336 **Code:** C51
Date of Sale Value: \$27,820
Buyer: ANDERA, PAUL ANDERA, WENDY
Seller: HAYEK, DANIEL HAYEK, MARLENE

Value

Assessed Value: \$27,800
2013 Prior Year: \$27,820



No Image Available


PIN: 133430000600
Route: 000-0000-00
Deedholder: HAYEK, DANIEL C HAYEK, MARLEEN K
Address:
Map Area: SUMNER TWP
Subdivision: NONE
Tax District: SW
Land SF: 0 **Total Acres:** 0.000

Sale

Sale Price: \$168,300 **Date:** 5/28/2013
Recording: 2013-2336 **Code:** C51
Date of Sale Value: \$13,960
Buyer: ANDERA, PAUL ANDERA, WENDY
Seller: HAYEK, DANIEL C HAYEK, MARLEEN K

Value

Assessed Value: \$13,960
2013 Prior Year: \$13,960



No Image Available


PIN: 132130000600
Route: 000-0000-00
Deedholder: LUKES, RUSSELL LUKES, AGNES
Address:
Map Area: SUMNER TWP
Subdivision: NONE
Tax District: SW
Land SF: 0 **Total Acres:** 0.000

Sale

Sale Price: \$350,000 **Date:** 5/29/2013
Recording: 2013-2040 **Code:** C51
Date of Sale Value: \$195,870
Buyer: LUKES, RANDY & DAWN
Seller: LUKES, RUSSELL LUKES, AGNES

Value

Assessed Value: \$27,040
2013 Prior Year: \$27,040



No Image Available


PIN: 132130000400
Route: 000-000-000
Deedholder: LUKES, RUSSELL LUKES, AGNES
Address:
Map Area: SUMNER TWP
Subdivision: NONE
Tax District: SW
Land SF: 0 **Total Acres:** 0.000

Sale

Sale Price: \$350,000 **Date:** 5/29/2013
Recording: 2013-2040 **Code:** C51
Date of Sale Value: \$195,870
Buyer: LUKES, RANDY & DAWN
Seller: LUKES, RUSSELL LUKES, AGNES

Value

Assessed Value: \$101,290
2013 Prior Year: \$101,290




PIN: 132130000900
Route: 000-0000-00
Deedholder: LUKES, RUSSELL LUKES, AGNES
Address:
Map Area: SUMNER TWP
Subdivision: NONE
Tax District: SW
Land SF: 0 **Total Acres:** 0.000

Sale

Sale Price: \$350,000 **Date:** 5/29/2013
Recording: 2013-2040 **Code:** C51
Date of Sale Value: \$195,870
Buyer: LUKES, RANDY & DAWN
Seller: LUKES, RUSSELL LUKES, AGNES

Value

Assessed Value: \$67,540
2013 Prior Year: \$67,540



PIN: 131940000100
Route: 000-0000-00
Deedholder: LUKES, RUSSELL LUKES, AGNES
Address:
Map Area: SUMNER TWP
Subdivision: NONE
Tax District: TV
Land SF: 0 **Total Acres:** 0.000

Sale

Sale Price: \$440,000 **Date:** 5/29/2013
Recording: 2013-2039 **Code:** C51
Date of Sale Value: \$302,170
Buyer: LUKES, GREG & LORI
Seller: LUKES, RUSSELL LUKES, AGNES

Value

Assessed Value: \$100,810
2013 Prior Year: \$100,810



PIN: 131940000300
Route: 000-000-000
Deedholder: LUKES, RUSSELL LUKES, AGNES
Address: 3392 180TH ST
Map Area: SUMNER TWP
Subdivision: NONE
Tax District: TV
Land SF: 0 **Total Acres:** 0.000

Residential Dwelling


Style: 2 Story Frame
Arch Style: Conventional
TLA/GLA: 1,760 / 976 / 784 **Year Built:** 1921
Ttl Rms: 8 **Ttl Bdrms:** 5
Bdrms Above: 5 **Bdrms Blw:** --
Plumb Cnt: 1 **Fixture Cnt:** 2
Bsmt SF: 976 **Attic SF:** --
Bsmt Stalls: -- **Garage SF:** 840
Bsmt Finish 1:
Condition: BL NML **Grade:** 4 **F/E/O%:** 10/0/0

Sale

Sale Price: \$440,000 **Date:** 5/29/2013
Recording: 2013-2039 **Code:** C51
Date of Sale Value: \$302,170
Buyer: LUKES, GREG & LORI
Seller: LUKES, RUSSELL LUKES, AGNES

Value

Assessed Value: \$195,650
2013 Prior Year: \$195,650




PIN: 132810000400
Route: 000-0000-00
Deedholder: LUKES, RUSSELL L LUKES, AGNES
Address:
Map Area: SUMNER TWP
Subdivision: NONE
Tax District: SW
Land SF: 0 **Total Acres:** 0.000

Sale

Sale Price: \$600,000 **Date:** 5/29/2013
Recording: 2013-2077 **Code:** C51
Date of Sale Value: \$413,440
Buyer: LUKES, RANDY & GREG LUKES, AGNES/LE
Seller: LUKES, RUSSELL L LUKES, AGNES

Value

Assessed Value: \$103,730
2013 Prior Year: \$103,730



PIN: 132920000500
Route: 000-0000-00
Deedholder: LUKES, RUSSELL L LUKES, AGNES
Address:
Map Area: SUMNER TWP
Subdivision: NONE
Tax District: SW
Land SF: 0 **Total Acres:** 0.000

Sale

Sale Price: \$600,000 **Date:** 5/29/2013
Recording: 2013-2077 **Code:** C51
Date of Sale Value: \$413,440
Buyer: LUKES, RANDY & GREG LUKES, AGNES/LE
Seller: LUKES, RUSSELL L LUKES, AGNES

Value

Assessed Value: \$51,950
2013 Prior Year: \$51,950



PIN: 132810000100
Route: 000-000-000
Deedholder: LUKES, RUSSELL L LUKES, AGNES
Address: 3237 180TH ST
Map Area: SUMNER TWP
Subdivision: NONE
Tax District: SW
Land SF: 0 **Total Acres:** 0.000

Residential Dwelling


Style: 2 Story Frame
Arch Style: Conventional
TLA/GLA: 2,086 / 1,302 / 784 **Year Built:** 1913
Ttl Rms: 8 **Ttl Bdrms:** 5
Bdrms Above: 5 **Bdrms Blw:** --
Plumb Cnt: 2 **Fixture Cnt:** 2
Bsmt SF: 840 **Attic SF:** --
Bsmt Stalls: -- **Garage SF:** 1,056
Bsmt Finish 1:
Condition: BL NML **Grade:** 4 **F/E/O%:** 20/0/0

Sale

Sale Price: \$600,000 **Date:** 5/29/2013
Recording: 2013-2077 **Code:** C51
Date of Sale Value: \$413,440
Buyer: LUKES, RANDY & GREG LUKES, AGNES/LE
Seller: LUKES, RUSSELL L LUKES, AGNES

Value

Assessed Value: \$256,100
2013 Prior Year: \$256,100



No Image Available


PIN: 183220001200
Route: 183-000-000
Deedholder: E & D REPAIR LLC
Address:
Map Area: WASHINGTON TWP-I
Subdivision: NONE
Tax District: TV
Land SF: 0 **Total Acres:** 0.000

Sale

Sale Price: \$35,700 **Date:** 5/30/2013
Recording: 2013-1942 **Code:** C51
Date of Sale Value: \$4,530
Buyer: RAUSCH, DENNIS R RAUSCH, CAROLYN M
Seller: SCHMITT, GLEN M SCHMITT, MELISSA D

Value

Assessed Value: \$1,510
2013 Prior Year: \$4,530



No Image Available


PIN: 183220001300
Route: 000-000-000
Deedholder: E & D REPAIR LLC
Address:
Map Area: WASHINGTON TWP-I
Subdivision: NONE
Tax District: TV
Land SF: 0 **Total Acres:** 0.000

Sale

Sale Price: \$35,700 **Date:** 5/31/2013
Recording: 2013-1942 **Code:** C51
Date of Sale Value: \$4,850
Buyer: RAUSCH, DENNIS R RAUSCH, CAROLYN M
Seller: SCHMITT, GLEN M SCHMITT, MELISSA D

Value

Assessed Value: \$3,350
2013 Prior Year: \$3,350



No Image Available


PIN: 012930000300
Route: 000-0000-00
Deedholder: WEBB, DALE E
Address:
Map Area: FREMONT TWP
Subdivision: NONE
Tax District: HW
Land SF: 0 **Total Acres:** 0.000

Sale

Sale Price: \$68,000 **Date:** 6/4/2013
Recording: 2013-2046 **Code:** D0
Date of Sale Value: \$29,420
Buyer: WEBB, DALE E
Seller: BUSTAD, MICHAEL L BUSTAD, DEANNA R

Value

Assessed (Exmpt): \$0
2013 Prior Year: \$29,420




PIN: 031040000200
Route: 000-0000-00
Deedholder: HOTVEDT, JANICE
Address:
Map Area: HESPER TWP
Subdivision: NONE
Tax District: NW
Land SF: 0 **Total Acres:** 0.000

Sale

Sale Price: \$400,000 **Date:** 6/5/2013
Recording: 2013-2095 **Code:** D51
Date of Sale Value: \$183,040
Buyer: HOTVEDT, JANICE
Seller: HESPER FARMS LC

Value

Assessed (Exmpt): \$156,310
2013 Prior Year: \$183,040




PIN: 031620000600
Route: 000-000-000
Deedholder: HESPER FARMS LC
Address:
Map Area: HESPER TWP
Subdivision: NONE
Tax District: DC
Land SF: 0 **Total Acres:** 0.000

Sale

Sale Price: \$600,000 **Date:** 6/5/2013
Recording: 2013-2093 **Code:** D51
Date of Sale Value: \$352,040
Buyer: HESPER FARMS LC
Seller: HOTVEDT, JANICE I

Value

Assessed Value: \$352,160
2013 Prior Year: \$352,040




PIN: 033520000800
Route: 000-000-000
Deedholder: HENRY, SHAWN HENRY, JULIE M
Address:
Map Area: HESPER TWP
Subdivision: NONE
Tax District: NW
Land SF: 0 **Total Acres:** 0.000

Sale

Sale Price: \$77,000 **Date:** 6/7/2013
Recording: 2013-2075 **Code:** D51
Date of Sale Value: \$40,270
Buyer: HENRY, SHAWN HENRY, JULIE M
Seller: SORENSON, STEVEN G

Value

Assessed Value: \$40,260
2013 Prior Year: \$40,270



No Image Available


PIN: 062640000500
Route: 000-0000-00
Deedholder: COTE, LUKE COTE, SUSAN
Address:
Map Area: BLUFFTON TWP
Subdivision: NONE
Tax District: DC
Land SF: 0 **Total Acres:** 0.000

Sale

Sale Price: \$395,000 **Date:** 6/12/2013
Recording: 2013-2137 **Code:** D51
Date of Sale Value: \$169,010
Buyer: COTE, LUKE & SUSAN
Seller: NEWGARD, BRUCE A. NEWGARD, CONSTANC

Value

Assessed (Exmpt): \$34,900
2013 Prior Year: \$52,370



No Image Available


PIN: 062640000600
Route: 000-0000-00
Deedholder: COTE, LUKE COTE, SUSAN
Address:
Map Area: BLUFFTON TWP
Subdivision: NONE
Tax District: DC
Land SF: 0 **Total Acres:** 0.000

Sale

Sale Price: \$395,000 **Date:** 6/12/2013
Recording: 2013-2137 **Code:** D51
Date of Sale Value: \$169,010
Buyer: COTE, LUKE & SUSAN
Seller: NEWGARD, BRUCE A. NEWGARD, CONSTANC

Value

Assessed Value: \$720
2013 Prior Year: \$720



No Image Available




PIN: 062640000900
Route: 000-0000-00
Deedholder: COTE, LUKE COTE, SUSAN
Address:
Map Area: BLUFFTON TWP
Subdivision: NONE
Tax District: DC
Land SF: 0 **Total Acres:** 0.000

Sale

Sale Price: \$395,000 **Date:** 6/12/2013
Recording: 2013-2137 **Code:** D51
Date of Sale Value: \$169,010
Buyer: COTE, LUKE & SUSAN
Seller: NEWGARD, BRUCE A. NEWGARD, CONSTANC

Value

Assessed (Exmpt): \$1,030
2013 Prior Year: \$1,680



PIN: 063520000100
Route: 000-0000-00
Deedholder: COTE, LUKE COTE, SUSAN
Address:
Map Area: BLUFFTON TWP
Subdivision: NONE
Tax District: DC
Land SF: 0 **Total Acres:** 0.000

PIN: 062640000800
Route: 000-0000-00
Deedholder: COTE, LUKE COTE, SUSAN
Address:
Map Area: BLUFFTON TWP
Subdivision: NONE
Tax District: DC
Land SF: 0 **Total Acres:** 0.000

PIN: 042640000200
Route: 000-0000-00
Deedholder: STORTZ, MITCHELL E STORTZ, AMAND,
Address:
Map Area: HIGHLAND TWP
Subdivision: NONE
Tax District: NW
Land SF: 0 **Total Acres:** 0.000

Sale

Sale Price: \$395,000 **Date:** 6/12/2013
Recording: 2013-2137 **Code:** D51
Date of Sale Value: \$169,010
Buyer: COTE, LUKE & SUSAN
Seller: NEWGARD, BRUCE A. NEWGARD, CONSTANC

Value

Assessed (Exmpt): \$26,640
2013 Prior Year: \$63,300

Sale

Sale Price: \$395,000 **Date:** 6/12/2013
Recording: 2013-2137 **Code:** D51
Date of Sale Value: \$169,010
Buyer: COTE, LUKE, & SUSAN
Seller: NEWGARD, BRUCE A. NEWGARD, CONSTANC

Value

Assessed (Exmpt): \$32,430
2013 Prior Year: \$50,940

Sale

Sale Price: \$160,000 **Date:** 6/14/2013
Recording: 2013-2135 **Code:** C51
Date of Sale Value: \$159,220
Buyer: STORTZ, MITCHELL E & AMANDA G
Seller: STORTZ, GARY E STORTZ, BEVERLY L

Value

Assessed Value: \$50,970
2013 Prior Year: \$50,970



PIN: 042640000100
Route: 000-000-000
Deedholder: STORTZ, GARY E STORTZ, BEVERLY L
Address: 1238 QUANDAHL RD
Map Area: HIGHLAND TWP
Subdivision: NONE
Tax District: NW
Land SF: 0 **Total Acres:** 0.000

Residential Dwelling

Style: 1 1/2 Story Frame
Arch Style: N/A
TLA/GLA: 1,061 / 624 / 437 **Year Built:** 1930
Ttl Rms: 6 **Ttl Bdrms:** 3
Bdrms Above: 3 **Bdrms Blw:** --
Plumb Cnt: 1 **Fixture Cnt:** 1
Bsmt SF: 624 **Attic SF:** --
Bsmt Stalls: -- **Garage SF:** --
Bsmt Finish 1:
Condition: Poor **Grade:** 5-10 **F/E/O%:** 30/0/0

Sale

Sale Price: \$160,000 **Date:** 6/14/2013
Recording: 2013-2135 **Code:** C51
Date of Sale Value: \$159,220
Buyer: STORTZ, MICHELL E & AMANDA G
Seller: STORTZ, GARY E STORTZ, BEVERLY L

Value

Assessed Value: \$108,250
2013 Prior Year: \$108,250



PIN: 042510000700
Route: 000-000-000
Deedholder: SHERBURNE, GAVIN L
Address: 1149 360TH ST
Map Area: HIGHLAND TWP
Subdivision: NONE
Tax District: NW
Land SF: 0 **Total Acres:** 0.000

Residential Dwelling


Style: 1 Story Brick
Arch Style: N/A
TLA/GLA: 2,282 / 1,690 / 592 **Year Built:** 2000
Ttl Rms: 6 **Ttl Bdrms:** 3
Bdrms Above: 3 **Bdrms Blw:** --
Plumb Cnt: 1 **Fixture Cnt:** 2
Bsmt SF: -- **Attic SF:** 592
Bsmt Stalls: -- **Garage SF:** 922
Bsmt Finish 1:
Condition: NML **Grade:** 3-10 **F/E/O%:** 0/0/0

Sale

Sale Price: \$265,000 **Date:** 6/21/2013
Recording: 2013-2811 **Code:** D51
Date of Sale Value: \$194,510
Buyer: SHERBURNE, GAVIN L
Seller: URELL, EDWARD J & CONNIE M

Value

Assessed Value: \$207,140
2013 Prior Year: \$194,510




PIN: 041620000900
Route: 000-000-000
Deedholder: BRENTON, RANDALL S BRENTON, CHEF
Address: HIGHLANDVILLE RD
Map Area: HIGHLAND TWP
Subdivision: NONE
Tax District: DC
Land SF: 0 **Total Acres:** 0.000

Sale

Sale Price: \$79,000 **Date:** 6/26/2013
Recording: 2013-2352 **Code:** D51
Date of Sale Value: \$23,580
Buyer: BRENTON, RANDALL S BRENTON, CHERYL J
Seller: BLANCHARD, CHRISTOPHER J

Value

Assessed (Exmpt): \$50
2013 Prior Year: \$30



No Image Available


PIN: 041510001000
Route: 000-000-000
Deedholder: BRENTON, RANDALL S BRENTON, CHEF
Address:
Map Area: HIGHLAND TWP
Subdivision: NONE
Tax District: DC
Land SF: 0 **Total Acres:** 0.000

Sale

Sale Price: \$79,000 **Date:** 6/26/2013
Recording: 2013-2352 **Code:** D51
Date of Sale Value: \$23,580
Buyer: BRENTON, RANDALL S BRENTON, CHERYL J
Seller: BLANCHARD, CHRISTOPHER J

Value

Assessed Value: \$1,990
2013 Prior Year: \$1,760



No Image Available


PIN: 102430001600
Route: 000-000-000
Deedholder: SWEET, DAVID A SWEET, MARY A
Address:
Map Area: MADISON TWP
Subdivision: NONE
Tax District: DC
Land SF: 0 **Total Acres:** 0.000

Sale

Sale Price: \$131,560 **Date:** 6/26/2013
Recording: 2013-2295 **Code:** D51
Date of Sale Value: \$40,430
Buyer: SWEET, DAVID A SWEET, MARY A
Seller: KRATZ, KRISTINE L TRUST

Value

Assessed Value: \$40,390
2013 Prior Year: \$40,430



No Image Available

PIN: 041620001400
Route: 000-0000-00
Deedholder: BLANCHARD, CHRISTOPHER J
Address:
Map Area: HIGHLAND TWP
Subdivision: NONE
Tax District: DC
Land SF: 0 **Total Acres:** 0.000

Sale

Sale Price: \$180,000 **Date:** 6/26/2013
Recording: 2013-2410 **Code:** C51
Date of Sale Value: \$67,460
Buyer: HOVDEN, DEAN M HOVDEN, RHONDA L
Seller: BLANCHARD, CHRISTOPHER J

Value

Assessed Value: \$70,450
2013 Prior Year: \$67,460



PIN: 172640000600
Route: 000-0000-00
Deedholder: BAKULA, JUSTIN E
Address: 1141 295TH AVE
Map Area: JACKSON TWP
Subdivision: NONE
Tax District: TV
Land SF: 0 **Total Acres:** 0.000

Residential Dwelling

Style: 1 1/2 Story Frame
Arch Style: N/A
TLA/GLA: 1,596 / 1,196 / 400 **Year Built:** 1883
Ttl Rms: 7 **Ttl Bdrms:** 4
Bdrms Above: 4 **Bdrms Blw:** --
Plumb Cnt: 3 **Fixture Cnt:** 3
Bsmt SF: 286 **Attic SF:** --
Bsmt Stalls: -- **Garage SF:** 576
Bsmt Finish 1:
Condition: NML **Grade:** 5+10 **F/E/O%:** 20/0/0

Sale

Sale Price: \$75,000 **Date:** 7/2/2013
Recording: 2013-2373 **Code:** D51
Date of Sale Value: \$86,410
Buyer: BAKULA, JUSTIN E
Seller: WINTER, DELBERT

Value

Assessed Value: \$86,410
2013 Prior Year: \$86,410



PIN: 122110000200
Route: 000-000-000
Deedholder: PELLETT, CHERYL MARIE REV TRUST PE
Address: 2487 143RD AVE
Map Area: GLENWOOD TWP
Subdivision: NONE
Tax District: DC
Land SF: 0 **Total Acres:** 0.000

Residential Dwelling


Style: 1 Story Frame
Arch Style: N/A
TLA/GLA: 1,069 / 1,069 **Year Built:** 1881
Ttl Rms: 7 **Ttl Bdrms:** 4
Bdrms Above: 4 **Bdrms Blw:** --
Plumb Cnt: 1 **Fixture Cnt:** 1
Bsmt SF: 681 **Attic SF:** --
Bsmt Stalls: -- **Garage SF:** 416
Bsmt Finish 1:
Condition: BL NML **Grade:** 5+10 **F/E/O%:** 20/0/0

Sale

Sale Price: \$180,000 **Date:** 7/5/2013
Recording: 2013-2446 **Code:** D51
Date of Sale Value: \$82,220
Buyer: PELLETT, CHERYL MARIE REV TRUST & PELLET
Seller: BRESER, LELAND C

Value

Assessed (Exmpt): \$70,950
2013 Prior Year: \$82,220




PIN: 180630000800
Route: 000-0000-00
Deedholder: KLEVE, DARIN KLEVE, MARY
Address:
Map Area: WASHINGTON TWP-I
Subdivision: NONE
Tax District: TV
Land SF: 0 **Total Acres:** 0.000

Sale

Sale Price: \$10,000 **Date:** 7/18/2013
Recording: 2013-2717 **Code:** D51
Date of Sale Value: \$5,900
Buyer: KLEVE, DARIN & MARY
Seller: KRIENER, LEO/PETER/CONRAD

Value

Assessed (Exmpt): \$0
2013 Prior Year: \$5,900



PIN: 103630000500
Route: 000-0000-00
Deedholder: ONDRASHEK, MARK D ONDRASHEK, AN
Address:
Map Area: MADISON TWP
Subdivision: NONE
Tax District: SW
Land SF: 0 **Total Acres:** 0.000

Sale

Sale Price: \$425,000 **Date:** 7/19/2013
Recording: 2013-2647 **Code:** D51
Date of Sale Value: \$236,130
Buyer: ONDRASHEK, MARK D & ANDREA S
Seller: ONDRASHEK, DAVID C ONDRASHEK, SUSAN

Value

Assessed Value: \$79,580
2013 Prior Year: \$79,580



PIN: 103640000400
Route: 000-000-000
Deedholder: ONDRASHEK, MARK D ONDRASHEK, AN
Address: 2298 TOWN LINE RD
Map Area: MADISON TWP
Subdivision: NONE
Tax District: SW
Land SF: 0 **Total Acres:** 0.000

Residential Dwelling

Style: 1 1/2 Story Frame
Arch Style: N/A
TLA/GLA: 1,104 / 776 / 328 **Year Built:** 1938
Ttl Rms: 5 **Ttl Bdrms:** 3
Bdrms Above: 3 **Bdrms Blw:** --
Plumb Cnt: 3 **Fixture Cnt:** 3
Bsmt SF: 776 **Attic SF:** --
Bsmt Stalls: -- **Garage SF:** 600
Bsmt Finish 1:
Condition: BL NML **Grade:** 4-10 **F/E/O%:** 0/10/0

Sale

Sale Price: \$425,000 **Date:** 7/19/2013
Recording: 2013-2647 **Code:** D51
Date of Sale Value: \$236,130
Buyer: ONDRASHEK, MARK D & ANDREA S
Seller: ONDRASHEK, DAVID C ONDRASHEK, SUSAN

Value

Assessed Value: \$156,550
2013 Prior Year: \$156,550



PIN: 040710000900
Route: 000-000-000
Deedholder: SOLLIEN, MARK WOLD, BARRY/LIFE
Address: 1651 STATE LINE RD
Map Area: HIGHLAND TWP
Subdivision: NONE
Tax District: DC
Land SF: 0 **Total Acres:** 0.000

Residential Dwelling


Style: 1 Story Log-Cedar
Arch Style: N/A
TLA/GLA: 1,663 / 1,232 / 431 **Year Built:** 2010
Ttl Rms: 4 **Ttl Bdrms:** 2
Bdrms Above: 2 **Bdrms Blw:** --
Plumb Cnt: 2 **Fixture Cnt:** 3
Bsmt SF: -- **Attic SF:** 431
Bsmt Stalls: -- **Garage SF:** 840
Bsmt Finish 1:
Condition: NML **Grade:** 3 **F/E/O%:** 0/0/0

Sale

Sale Price: \$350,000 **Date:** 7/30/2013
Recording: 2013-2779 **Code:** D51
Date of Sale Value: \$196,280
Buyer: SOLLIEN, MARK WOLD, BARRY/LIFE ESTATE
Seller: WOLD, BARRY

Value

Assessed Value: \$196,280
2013 Prior Year: \$196,280



No Image Available


PIN: 161330001000
Route: 000-0000-00
Deedholder: SCHULTZ, BYRON L SCHULTZ, DARLEN
Address:
Map Area: FRANKVILLE TWP
Subdivision: NONE
Tax District: PC
Land SF: 0 **Total Acres:** 0.000

Sale

Sale Price: \$172,000 **Date:** 8/9/2013
Recording: 2013-2886 **Code:** D51
Date of Sale Value: \$38,040
Buyer: SCHULTZ, BYRON KENT & DONNA MAE
Seller: SCHULTZ, BYRON L SCHULTZ, DARLENE M

Value

Assessed (Exmpt): \$0
2013 Prior Year: \$2,220



No Image Available


PIN: 162420000100
Route: 000-0000-00
Deedholder: SCHULTZ, BYRON L SCHULTZ, DARLEN
Address:
Map Area: FRANKVILLE TWP
Subdivision: NONE
Tax District: PC
Land SF: 0 **Total Acres:** 0.000

Sale

Sale Price: \$172,000 **Date:** 8/9/2013
Recording: 2018-2886 **Code:** C51
Date of Sale Value: \$38,040
Buyer: SCHULTZ, BYRON KENT & DONNA MAE
Seller: SCHULTZ, BYRON L SCHULTZ, DARLENE M

Value

Assessed (Exmpt): \$2,770
2013 Prior Year: \$35,820



No Image Available


PIN: 131420000500
Route: 000-0000-00
Deedholder: ANDERA, PAUL & WENDY M
Address:
Map Area: SUMNER TWP
Subdivision: NONE
Tax District: SW
Land SF: 0 **Total Acres:** 0.000

Sale

Sale Price: \$218,280 **Date:** 8/22/2013
Recording: 2013-3071 **Code:** D51
Date of Sale Value: \$80,820
Buyer: ANDERA, PAUL & WENDY M
Seller: ALBERTSON, TYRONE & BEVERLYNE

Value

Assessed Value: \$15,320
2013 Prior Year: \$15,320




PIN: 131140000700
Route: 000-0000-00
Deedholder: ANDERA, PAUL & WENDY M
Address:
Map Area: SUMNER TWP
Subdivision: NONE
Tax District: SW
Land SF: 0 **Total Acres:** 0.000

Sale

Sale Price: \$218,280 **Date:** 8/22/2013
Recording: 2013-3071 **Code:** D51
Date of Sale Value: \$80,820
Buyer: ANDERA, PAUL & WENDY M
Seller: ALBERTSON, TYRONE & BEVERLYNNE

Value

Assessed Value: \$39,830
2013 Prior Year: \$39,830



PIN: 131140001100
Route: 000-000-000
Deedholder: ANDERA, PAUL ANDERA, WENDY M
Address: 295TH AVE
Map Area: SUMNER TWP
Subdivision: NONE
Tax District: SW
Land SF: 0 **Total Acres:** 0.000

Sale

Sale Price: \$218,500 **Date:** 8/22/2013
Recording: 2013-3071 **Code:** D51
Date of Sale Value: \$80,820
Buyer: ANDERA, PAUL ANDERA, WENDY M
Seller: ALBERTSON, TYRONE ALBERTSON, BEVERLY

Value

Assessed Value: \$25,680
2013 Prior Year: \$25,670



PIN: 072610000600
Route: 000-000-000
Deedholder: HILL, BENJAMIN O
Address: 2983 LOCUST RD
Map Area: CANOE TWP
Subdivision: NONE
Tax District: NW
Land SF: 0 **Total Acres:** 0.000

Residential Dwelling


Style: Salvage
Arch Style: N/A
TLA/GLA: 776 / 776 **Year Built:** 1900
Ttl Rms: 6 **Ttl Bdrms:** 1
Bdrms Above: 1 **Bdrms Blw:** --
Plumb Cnt: 1 **Fixture Cnt:** 1
Bsmt SF: 290 **Attic SF:** --
Bsmt Stalls: -- **Garage SF:** --
Bsmt Finish 1:
Condition: OBSV **Grade:** 5-10 **F/E/O%:** 0/0/0

Sale

Sale Price: \$370,000 **Date:** 8/29/2013
Recording: 2013-3295 **Code:** C51
Date of Sale Value: \$95,690
Buyer: HOVDEN, MARVIN
Seller: HILL, BENJAMIN O

Value

Assessed Value: \$47,950
2013 Prior Year: \$47,950



No Image Available


PIN: 072610000500
Route: 000-0000-00
Deedholder: HILL, BENJAMIN O
Address:
Map Area: CANOE TWP
Subdivision: NONE
Tax District: NW
Land SF: 0 **Total Acres:** 0.000

Sale

Sale Price: \$370,000 **Date:** 8/29/2013
Recording: 2013-3295 **Code:** C51
Date of Sale Value: \$95,690
Buyer: HOVDEN, MARVIN
Seller: HILL, BENJAMIN O

Value

Assessed Value: \$27,910
2013 Prior Year: \$27,910



No Image Available


PIN: 072610000700
Route: 000-0000-00
Deedholder: HILL, BENJAMIN O
Address:
Map Area: CANOE TWP
Subdivision: NONE
Tax District: NW
Land SF: 0 **Total Acres:** 0.000

Sale

Sale Price: \$370,000 **Date:** 8/29/2013
Recording: 2013-3295 **Code:** C51
Date of Sale Value: \$95,690
Buyer: HOVDEN, MARVIN
Seller: HILL, BENJAMIN O

Value

Assessed Value: \$11,730
2013 Prior Year: \$11,730



No Image Available


PIN: 072620001100
Route: 000-0000-00
Deedholder: HILL, BENJAMIN O
Address:
Map Area: CANOE TWP
Subdivision: NONE
Tax District: NW
Land SF: 0 **Total Acres:** 0.000

Sale

Sale Price: \$370,000 **Date:** 8/29/2013
Recording: 2013-3295 **Code:** C51
Date of Sale Value: \$95,690
Buyer: HOVDEN, MARVIN
Seller: HILL, BENJAMIN O

Value

Assessed Value: \$8,100
2013 Prior Year: \$8,100



No Image Available


PIN: 061540001700
Route: 000-000-000
Deedholder: OPAT, MICHAEL A
Address:
Map Area: BLUFFTON TWP
Subdivision: NONE
Tax District: NW
Land SF: 0 **Total Acres:** 0.000

Sale

Sale Price: \$1,500 **Date:** 8/31/2013
Recording: 2013-3992 **Code:** D51
Date of Sale Value: \$380
Buyer: OPAT, MICHAEL A
Seller: HAUBER, ALAN L HAUBER, CONSTANCE L

Value

Assessed Value: \$380
2013 Prior Year: \$380



No Image Available


PIN: 190530000400
Route: 000-0000-00
Deedholder: BOHR, LEROY P BOHR, SHIRLEY ANN
Address:
Map Area: MILITARY TWP
Subdivision: NONE
Tax District: SW
Land SF: 0 **Total Acres:** 0.000

Sale

Sale Price: \$500,000 **Date:** 9/11/2013
Recording: 2013-3194 **Code:** C51
Date of Sale Value: \$239,060
Buyer: BUDDENBERG, BRUCE ALAN & JULIE CATHERIN
Seller: BOHR, LEROY P BOHR, SHIRLEY ANN

Value

Assessed Value: \$93,510
2013 Prior Year: \$93,510



No Image Available




PIN: 190540000500
Route: 000-0000-00
Deedholder: BOHR, LEROY P BOHR, SHIRLEY ANN
Address: CO RD B32
Map Area: MILITARY TWP
Subdivision: NONE
Tax District: SW
Land SF: 0 **Total Acres:** 0.000

Sale

Sale Price: \$500,000 **Date:** 9/11/2013
Recording: 2013-3194 **Code:** C51
Date of Sale Value: \$239,060
Buyer: BUDDENBERG, BRUCE ALAN & JULIE CATHERIN
Seller: BOHR, LEROY P BOHR, SHIRLEY ANN

Value

Assessed Value: \$17,540
2013 Prior Year: \$17,540



PIN: 190820000200
Route: 000-0000-00
Deedholder: BOHR, LEROY P BOHR, SHIRLEY ANN
Address:
Map Area: MILITARY TWP
Subdivision: NONE
Tax District: SW
Land SF: 0 **Total Acres:** 0.000

PIN: 190820000500
Route: 000-0000-00
Deedholder: BOHR, LEROY P BOHR, SHIRLEY ANN
Address:
Map Area: MILITARY TWP
Subdivision: NONE
Tax District: SW
Land SF: 0 **Total Acres:** 0.000

PIN: 190840001900
Route: 000-000-000
Deedholder: BOHR, LEROY P BOHR, SHIRLEY ANN
Address:
Map Area: MILITARY TWP
Subdivision: NONE
Tax District: SW
Land SF: 0 **Total Acres:** 0.000

Sale

Sale Price: \$500,000 **Date:** 9/11/2013
Recording: 2013-3194 **Code:** C51
Date of Sale Value: \$239,060
Buyer: BUDDENBERG, BRUCE ALAN & JULIE CATHERIN
Seller: BOHR, LEROY P BOHR, SHIRLEY ANN

Value

Assessed Value: \$9,350
2013 Prior Year: \$9,350

Sale

Sale Price: \$500,000 **Date:** 9/11/2013
Recording: 2013-3194 **Code:** C51
Date of Sale Value: \$239,060
Buyer: BUDDENBERG, BRUCE ALAN & JULIE CATHERIN
Seller: BOHR, LEROY P BOHR, SHIRLEY ANN

Value


Assessed Value: \$40,960
2013 Prior Year: \$40,960

Sale

Sale Price: \$500,000 **Date:** 9/11/2013
Recording: 2013-3194 **Code:** C51
Date of Sale Value: \$239,060
Buyer: BUDDENBERG, BRUCE ALAN & JULIE CATHERIN
Seller: BOHR, LEROY P BOHR, SHIRLEY ANN

Value

Assessed Value: \$7,490
2013 Prior Year: \$7,490



No Image Available


PIN: 190820000800
Route: 000-0000-00
Deedholder: BOHR, LEROY P BOHR, SHIRLEY ANN
Address:
Map Area: MILITARY TWP
Subdivision: NONE
Tax District: SW
Land SF: 0 **Total Acres:** 0.000

Sale

Sale Price: \$500,000 **Date:** 9/11/2013
Recording: 2013-3194 **Code:** C51
Date of Sale Value: \$239,060
Buyer: BUDDENBERG, BRUCE ALAN & JULIE CATHERI
Seller: BOHR, LEROY P BOHR, SHIRLEY ANN

Value

Assessed Value: \$70,210
2013 Prior Year: \$70,210



No Image Available


PIN: 141920200600
Route: 000-000-000
Deedholder: ALBERT & SONS LLC
Address:
Map Area: CALMAR TWP
Subdivision: NONE
Tax District: SW
Land SF: 0 **Total Acres:** 0.000

Sale

Sale Price: \$100,000 **Date:** 9/16/2013
Recording: 2013-3234 **Code:** D51
Date of Sale Value: \$137,700
Buyer: ALBERT & SONS LLC
Seller: LYNCH LIVESTOCK INC

Value

Assessed Value: \$10,570
2013 Prior Year: \$13,440



No Image Available


PIN: 141912700300
Route: 000-000-000
Deedholder: ALBERT & SONS LLC
Address:
Map Area: CALMAR TWP
Subdivision: NONE
Tax District: SW
Land SF: 0 **Total Acres:** 0.000

Sale

Sale Price: \$100,000 **Date:** 9/16/2013
Recording: 2013-3234 **Code:** D51
Date of Sale Value: \$137,700
Buyer: ALBERT & SONS LLC
Seller: LYNCH LIVESTOCK INC

Value

Assessed Value: \$4,130
2013 Prior Year: \$4,130



PIN: 171340000800
Route: 000-000-000
Deedholder: NIEMAN, ELIZABETH ANN
Address:
Map Area: JACKSON TWP
Subdivision: NONE
Tax District: TV
Land SF: 0 **Total Acres:** 0.000

Sale

Sale Price: \$160,000 **Date:** 9/16/2013
Recording: 2013-3240 **Code:** D51
Date of Sale Value: \$79,690
Buyer: NIEMAN, ELIZABETH ANN
Seller: WILTGEN PARTNERSHIP LLC

Value

Assessed Value: \$2,550
2013 Prior Year: \$2,540



PIN: 181830001200
Route: 000-000-000
Deedholder: NIEMAN, ELIZABETH ANN
Address: 2848 ST HWY 24
Map Area: WASHINGTON TWP
Subdivision: NONE
Tax District: TV
Land SF: 0 **Total Acres:** 0.000

Residential Dwelling

Style: 2 Story Frame
Arch Style: Conventional
TLA/GLA: 1,568 / 784 / 784 **Year Built:** 1912
Ttl Rms: 8 **Ttl Bdrms:** 5
Bdrms Above: 5 **Bdrms Blw:** --
Plumb Cnt: 2 **Fixture Cnt:** 2
Bsmt SF: 784 **Attic SF:** --
Bsmt Stalls: -- **Garage SF:** 896
Bsmt Finish 1:
Condition: BL NML **Grade:** 4+5 **F/E/O%:** 10/0/0

Sale

Sale Price: \$160,000 **Date:** 9/16/2013
Recording: 2013-3240 **Code:** D51
Date of Sale Value: \$79,690
Buyer: NIEMAN, ELIZABETH ANN
Seller: WILTGEN PARTNERSHIP LLC

Value

Assessed Value: \$77,150
2013 Prior Year: \$155,260



PIN: 153120000600
Route: 000-000-000
Deedholder: HAGEMAN, LOREN T
Address: 1658 US HWY 52
Map Area: SPRINGFIELD TWP
Subdivision: NONE
Tax District: SW
Land SF: 0 **Total Acres:** 0.000

Residential Dwelling




Style: 2 Story Frame
Arch Style: Conventional
TLA/GLA: 1,752 / 1,128 / 624 **Year Built:** 1890
Ttl Rms: 8 **Ttl Bdrms:** 3
Bdrms Above: 3 **Bdrms Blw:** --
Plumb Cnt: 1 **Fixture Cnt:** 1
Bsmt SF: 912 **Attic SF:** --
Bsmt Stalls: -- **Garage SF:** 816
Bsmt Finish 1:
Condition: BL NML **Grade:** 4+10 **F/E/O%:** 10/0/0

Sale

Sale Price: \$200,000 **Date:** 9/27/2013
Recording: 2013-3398 **Code:** D51
Date of Sale Value: \$166,210
Buyer: HAGEMAN, LOREN T
Seller: LIEN, DAVID L.

Value

Assessed Value: \$99,920
2013 Prior Year: \$166,210



PIN: 112630000800
Route: 000-0000-00
Deedholder: BRYNSAAS, RANDALL A & KRISTI G
Address:
Map Area: DECORAH TWP
Subdivision: NONE
Tax District: DC
Land SF: 0 **Total Acres:** 0.000

PIN: 113510001100
Route: 000-000-000
Deedholder: BRYNSAAS, RANDALL A & KRISTI G
Address: HERITAGE RD
Map Area: DECORAH TWP
Subdivision: NONE
Tax District: DC
Land SF: 0 **Total Acres:** 0.000

PIN: 042440000900
Route: 000-000-000
Deedholder: STOEN, DYLAN ROSS STOEN, DALTON
Address: 113TH AVE
Map Area: HIGHLAND TWP
Subdivision: NONE
Tax District: NW
Land SF: 0 **Total Acres:** 0.000

Sale

Sale Price: \$666,967 **Date:** 10/1/2013
Recording: 2013-3397 **Code:** D51
Date of Sale Value: \$179,990
Buyer: BRYNSAAS, RANDALL A & KRISTI G
Seller: ROLFS, CHARLES WAYNE ROLFS, AMY L

Value

Assessed (Exmpt): \$46,710
2013 Prior Year: \$64,610

Sale

Sale Price: \$666,967 **Date:** 10/1/2013
Recording: 2013-3397 **Code:** D51
Date of Sale Value: \$179,990
Buyer: BRYNSAAS, RANDALL A & KRISTI G
Seller: ROLFS, CHARLES WAYNE ROLFS, AMY L

Value


Assessed (Exmpt): \$107,960
2013 Prior Year: \$115,380

Sale

Sale Price: \$0 **Date:** 10/2/2013
Recording: **Code:** D0
Date of Sale Value: \$8,070
Buyer:
Seller: STOEN, DYLAN ROSS STOEN, DALTON COLE

Value

Assessed (Exmpt): \$2,040
2013 Prior Year: \$2,040



No Image Available


PIN: 180810200100
Route: 000-0000-00
Deedholder: SINDELAR, SCOTT W SINDELAR, MARY
Address:
Map Area: WASHINGTON TWP-I
Subdivision: NONE
Tax District: TV
Land SF: 0 **Total Acres:** 0.000

Sale

Sale Price: \$200,000 **Date:** 10/3/2013
Recording: 2013-3900 **Code:** C51
Date of Sale Value: \$61,160
Buyer: KUENNEN, KEITH & SANDRA
Seller: SINDELAR, SCOTT W SINDELAR, MARY L

Value

Assessed Value: \$1,280
2013 Prior Year: \$1,280



No Image Available


PIN: 180810200300
Route: 000-0000-00
Deedholder: SINDELAR, SCOTT W SINDELAR, MARY
Address:
Map Area: WASHINGTON TWP-I
Subdivision: NONE
Tax District: TV
Land SF: 0 **Total Acres:** 0.000

Sale

Sale Price: \$200,000 **Date:** 10/3/2013
Recording: 2013-3900 **Code:** C51
Date of Sale Value: \$61,130
Buyer: KUENNEN, KEITH & SANDRA
Seller: SINDELAR, SCOTT W SINDELAR, MARY L

Value

Assessed Value: \$30,480
2013 Prior Year: \$30,480



No Image Available


PIN: 180815100200
Route: 000-0000-00
Deedholder: SINDELAR, SCOTT W SINDELAR, MARY
Address:
Map Area: WASHINGTON TWP-I
Subdivision: NONE
Tax District: TV
Land SF: 0 **Total Acres:** 0.000

Sale

Sale Price: \$200,000 **Date:** 10/3/2013
Recording: 2013-3900 **Code:** C51
Date of Sale Value: \$61,130
Buyer: KUENNEN, KEITH & SANDRA
Seller: SINDELAR, SCOTT W SINDELAR, MARY L

Value

Assessed Value: \$29,370
2013 Prior Year: \$29,370



No Image Available


PIN: 171340001000
Route: 000-000-000
Deedholder: WILTGEN PARTNERSHIP LLC
Address:
Map Area: JACKSON TWP
Subdivision: NONE
Tax District: TV
Land SF: 0 **Total Acres:** 0.000

Sale

Sale Price: \$3,500 **Date:** 10/8/2013
Recording: 2013-3466 **Code:** D51
Date of Sale Value: \$570
Buyer: WILTGEN PARTNERSHIP LLC
Seller: KRIENER, ROSEMARY T

Value

Assessed Value: \$570
2013 Prior Year: \$570



No Image Available


PIN: 122440000600
Route: 000-0000-00
Deedholder: LANGLAND, RICK JR & NOSBISCH, ERICA
Address:
Map Area: GLENWOOD TWP
Subdivision: NONE
Tax District: AC
Land SF: 0 **Total Acres:** 0.000

Sale

Sale Price: \$100,250 **Date:** 10/9/2013
Recording: 2013-3539 **Code:** D51
Date of Sale Value: \$45,570
Buyer: LANGLAND, RICK JR & NOSBISCH, ERICA/EGAI
Seller: WYSE, THOMAS WYSE, C.R.

Value

Assessed (Exmpt): \$0
2013 Prior Year: \$45,570



No Image Available


PIN: 113140000100
Route: 000-0000-00
Deedholder: OAKLAND, SHERRY A
Address:
Map Area: DECORAH TWP
Subdivision: NONE
Tax District: DC
Land SF: 0 **Total Acres:** 0.000

Sale

Sale Price: \$533,333 **Date:** 10/17/2013
Recording: **Code:** D0
Date of Sale Value: \$78,620
Buyer:
Seller: OAKLAND, SHERRY A LYON, EDWARD A & M

Value

Assessed Value: \$78,620
2013 Prior Year: \$78,620



No Image Available


PIN: 113130001700
Route: 000-0000-00
Deedholder: OAKLAND, SHERRY A
Address:
Map Area: DECORAH TWP
Subdivision: NONE
Tax District: DC
Land SF: 0 **Total Acres:** 0.000

Sale

Sale Price: \$533,333 **Date:** 10/17/2013
Recording: 2013-3555 **Code:** D51
Date of Sale Value: \$213,990
Buyer: OAKLAND, SHERRY A
Seller: OAKLAND, SHERRY A LYON, EDWARD A & M

Value

Assessed Value: \$47,090
2013 Prior Year: \$47,090



No Image Available


PIN: 113140000100
Route: 000-0000-00
Deedholder: OAKLAND, SHERRY A
Address:
Map Area: DECORAH TWP
Subdivision: NONE
Tax District: DC
Land SF: 0 **Total Acres:** 0.000

Sale

Sale Price: \$533,333 **Date:** 10/17/2013
Recording: 2013-3555 **Code:** D51
Date of Sale Value: \$213,990
Buyer: OAKLAND, SHERRY A
Seller: OAKLAND, SHERRY A LYON, EDWARD A & M

Value

Assessed Value: \$78,620
2013 Prior Year: \$78,620



No Image Available




PIN: 113117800300
Route: 000-0000-00
Deedholder: OAKLAND, SHERRY A
Address:
Map Area: DECORAH TWP
Subdivision: NONE
Tax District: DC
Land SF: 0 **Total Acres:** 0.000

Sale

Sale Price: \$533,333 **Date:** 10/17/2013
Recording: 2013-3555 **Code:** D51
Date of Sale Value: \$213,990
Buyer: OAKLAND, SHERRY A
Seller: OAKLAND, SHERRY A. MURRAY, ROBERTA /

Value

Assessed Value: \$43,600
2013 Prior Year: \$43,600



PIN: 113130001600
Route: 000-0000-00
Deedholder: OAKLAND, SHERRY A
Address:
Map Area: DECORAH TWP
Subdivision: NONE
Tax District: DC
Land SF: 0 **Total Acres:** 0.000

PIN: 050910000900
Route: 000-000-000
Deedholder: OMAR, JEREMY A & MELANEE A
Address:
Map Area: ORLEANS TWP
Subdivision: NONE
Tax District: HW
Land SF: 0 **Total Acres:** 0.000

PIN: 050440000500
Route: 000-0000-00
Deedholder: PETER, ALAN E & JOAN R
Address:
Map Area: ORLEANS TWP
Subdivision: NONE
Tax District: HW
Land SF: 0 **Total Acres:** 0.000

Sale
Sale Price: \$533,333 **Date:** 10/17/2013
Recording: 2013-3555 **Code:** D51
Date of Sale Value: \$213,990
Buyer: OAKLAND, SHERRY A
Seller: OAKLAND, SHERRY A. MURRAY, ROBERTA /


Sale
Sale Price: \$239,880 **Date:** 10/23/2013
Recording: 2013-3730 **Code:** D51
Date of Sale Value: \$57,490
Buyer: OMAR, JEREMY A & MELANEE A
Seller: BOHR, AGNES B

Sale
Sale Price: \$640,240 **Date:** 10/23/2013
Recording: 2013-3654 **Code:** D51
Date of Sale Value: \$187,660
Buyer: PETER, ALAN E & JOAN R
Seller: BOHR, AGNES B

Value
Assessed Value: \$44,680
2013 Prior Year: \$44,680

Value
Assessed (Exmpt): \$54,410
2013 Prior Year: \$54,420

Value
Assessed Value: \$187,660
2013 Prior Year: \$187,660



PIN: 050910000800
Route: 000-000-000
Deedholder: MOELLERS, KENNETH C MOELLERS, DEE
Address:
Map Area: ORLEANS TWP
Subdivision: NONE
Tax District: HW
Land SF: 0 **Total Acres:** 0.000

Sale

Sale Price: \$783,000 **Date:** 10/23/2013
Recording: 2013-3644 **Code:** D51
Date of Sale Value: \$252,990
Buyer: MOELLERS, KENNETH C MOELLERS, DEBRA R
Seller: BOHR, AGNES B ESTATE

Value

Assessed Value: \$252,990
2013 Prior Year: \$310,510



PIN: 192830000500
Route: 000-000-000
Deedholder: E & ME FARMS INC
Address: 2026 110TH ST
Map Area: MILITARY TWP
Subdivision: NONE
Tax District: SW
Land SF: 0 **Total Acres:** 0.000

Residential Dwelling

Style: 1 Story Frame
Arch Style: N/A
TLA/GLA: 1,332 / 936 / 396 **Year Built:** 1900
Ttl Rms: 6 **Ttl Bdrms:** 3
Bdrms Above: 3 **Bdrms Blw:** --
Plumb Cnt: 2 **Fixture Cnt:** 2
Bsmt SF: 720 **Attic SF:** 396
Bsmt Stalls: -- **Garage SF:** --
Bsmt Finish 1:
Condition: BL NML **Grade:** 5+10 **F/E/O%:** 30/0/0

Sale

Sale Price: \$380,000 **Date:** 10/24/2013
Recording: 2013-3680 **Code:** D51
Date of Sale Value: \$125,930
Buyer: E & ME FARMS INC
Seller: ZWEIBAHMER, KENNETH J

Value

Assessed Value: \$125,930
2013 Prior Year: \$125,930



PIN: 091140000600
Route: 000-000-000
Deedholder: CRYSTAL ACRES LLC
Address: 2962 MADISON RD
Map Area: LINCOLN TWP
Subdivision: NONE
Tax District: HW
Land SF: 0 **Total Acres:** 0.000

Residential Dwelling

Style: 2 Story Frame
Arch Style: N/A
TLA/GLA: 1,736 / 868 / 868 **Year Built:** 1900
Ttl Rms: 8 **Ttl Bdrms:** 4
Bdrms Above: 4 **Bdrms Blw:** --
Plumb Cnt: 1 **Fixture Cnt:** 1
Bsmt SF: 434 **Attic SF:** --
Bsmt Stalls: -- **Garage SF:** 728
Bsmt Finish 1:
Condition: BL NML **Grade:** 4-10 **F/E/O%:** 20/0/0

Sale

Sale Price: \$99,000 **Date:** 11/1/2013
Recording: 2013-3769 **Code:** D0
Date of Sale Value: \$77,820
Buyer: CRYSTAL ACRES LLC
Seller: CROZIER, GLEN J

Value

Assessed Value: \$77,820
2013 Prior Year: \$77,820



PIN: 120732600200
Route: 000-000-000
Deedholder: SHELTON, ERIC W SHELTON, JENNIFER C
Address: 2635 RIVER RD
Map Area: GLENWOOD TWP
Subdivision: NONE
Tax District: DC
Land SF: 0 **Total Acres:** 0.000

Residential Dwelling


Style: 2 Story Frame
Arch Style: N/A
TLA/GLA: 3,001 / 1,626 / 1,375 **Year Built:** 1905
Ttl Rms: 9 **Ttl Bdrms:** 4
Bdrms Above: 4 **Bdrms Blw:** --
Plumb Cnt: 2 **Fixture Cnt:** 2
Bsmt SF: 548 **Attic SF:** 280
Bsmt Stalls: -- **Garage SF:** --
Bsmt Finish 1:
Condition: BL NML **Grade:** 4-5 **F/E/O%:** 20/0/0

Sale

Sale Price: \$300,000 **Date:** 11/1/2013
Recording: 2013-3757 **Code:** D51
Date of Sale Value: \$182,580
Buyer: SHELTON, ERIC W SHELTON, JENNIFER D
Seller: MACMASTERS, HELEN

Value

Assessed (Exmpt): \$108,690
2013 Prior Year: \$182,580




PIN: 120725100300
Route: 000-000-000
Deedholder: SHELTON, ERIC W SHELTON, JENNIFER C
Address:
Map Area: GLENWOOD TWP
Subdivision: NONE
Tax District: DC
Land SF: 0 **Total Acres:** 0.000

Sale

Sale Price: \$300,000 **Date:** 11/1/2013
Recording: 2013-3757 **Code:** D51
Date of Sale Value: \$750
Buyer: SHELTON, ERIC W SHELTON, JENNIFER D
Seller: MACMASTERS, HELEN ESTATE

Value

Assessed Value: \$750
2013 Prior Year: \$750






PIN: 120710001000
Route: 000-000-000
Deedholder: SHELTON, ERIC W SHELTON, JENNIFER C
Address:
Map Area: GLENWOOD TWP
Subdivision: NONE
Tax District: DC
Land SF: 0 **Total Acres:** 0.000

Sale

Sale Price: \$300,000 **Date:** 11/1/2013
Recording: 2013-3757 **Code:** D51
Date of Sale Value: \$6,300
Buyer: SHELTON, ERIC W SHELTON, JENNIFER D
Seller: MACMASTERS, HELEN ESTATE

Value

Assessed (Exmpt): \$6,300
2013 Prior Year: \$6,300



PIN: 120740000500
Route: 000-000-000
Deedholder: SHELTON, ERIC W SHELTON, JENNIFER C
Address:
Map Area: GLENWOOD TWP
Subdivision: NONE
Tax District: DC
Land SF: 0 **Total Acres:** 0.000

PIN: 202720001100
Route: 000-000-000
Deedholder: ROCK SAINT LLC
Address:
Map Area: BLOOMFIELD TWP
Subdivision: NONE
Tax District: PC
Land SF: 0 **Total Acres:** 0.000

PIN: 082610000800
Route: 000-000-000
Deedholder: MOEN, LARRY MOEN, JUDY
Address:
Map Area: PLEASANT TWP
Subdivision: NONE
Tax District: DC
Land SF: 0 **Total Acres:** 0.000

Sale

Sale Price: \$300,000 **Date:** 11/1/2013
Recording: 2013-3757 **Code:** D51
Date of Sale Value: \$0
Buyer: SHELTON, ERIC W SHELTON, JENNIFER D
Seller: MACMASTERS, HELEN ESTATE

Value

Assessed Value: \$0

Sale

Sale Price: \$22,960 **Date:** 11/5/2013
Recording: 2013-3874 **Code:** D51
Date of Sale Value: \$6,330
Buyer: ROCK SAINT LLC
Seller: SCHUTTE, MICHAEL L SCHUTTE, ROSANN M

Value


Assessed Value: \$6,330
2013 Prior Year: \$6,330

Sale

Sale Price: \$38,730 **Date:** 11/15/2013
Recording: 2013-3954 **Code:** C51
Date of Sale Value: \$6,630
Buyer: FINANGER, HANS FINANAGER, ELIZABETH
Seller: MOEN, LARRY MOEN, JUDY

Value

Assessed Value: \$6,630
2013 Prior Year: \$6,630



No Image Available


PIN: 183220001200
Route: 183-000-000
Deedholder: E & D REPAIR LLC
Address:
Map Area: WASHINGTON TWP-I
Subdivision: NONE
Tax District: TV
Land SF: 0 **Total Acres:** 0.000

Sale

Sale Price: \$10,800 **Date:** 11/20/2013
Recording: 213-3903 **Code:** D51
Date of Sale Value: \$4,850
Buyer: E & D REPAIR LLC
Seller: E & D REPAIR LLC

Value

Assessed Value: \$1,510
2013 Prior Year: \$4,530



No Image Available


PIN: 183220001200
Route: 183-000-000
Deedholder: E & D REPAIR LLC
Address:
Map Area: WASHINGTON TWP-I
Subdivision: NONE
Tax District: TV
Land SF: 0 **Total Acres:** 0.000

Sale

Sale Price: \$24,900 **Date:** 11/20/2013
Recording: 2013-3903 **Code:** D51
Date of Sale Value: \$4,850
Buyer: E & D REPAIR LLC
Seller: SCHMITT, GLEN M SCHMITT, MELISSA D

Value

Assessed Value: \$1,510
2013 Prior Year: \$4,530



No Image Available


PIN: 183220001300
Route: 000-000-000
Deedholder: E & D REPAIR LLC
Address:
Map Area: WASHINGTON TWP-I
Subdivision: NONE
Tax District: TV
Land SF: 0 **Total Acres:** 0.000

Sale

Sale Price: \$24,900 **Date:** 11/20/2013
Recording: 2013-3904 **Code:** D51
Date of Sale Value: \$3,350
Buyer: E & D REPAIR LLC
Seller: SCHMITT, GLEN M SCHMITT, MELISSA D

Value

Assessed Value: \$3,350
2013 Prior Year: \$3,350



PIN: 092820000800
Route: 000-0000-00
Deedholder: NOSBISCH, MICHAEL F NOSBISCH, AUDF
Address:
Map Area: LINCOLN TWP
Subdivision: NONE
Tax District: HW
Land SF: 0 **Total Acres:** 0.000

Sale

Sale Price: \$0 **Date:** 11/26/2013
Recording: 2013-3997 **Code:** D51
Date of Sale Value: \$40,240
Buyer: NOSBISCH, MICHAEL F NOSBISCH, AUDREY M
Seller: HARVEY, CHAD D HARVEY, TAMMY M

Value

Assessed (Exmpt): \$28,160
2013 Prior Year: \$40,240



PIN: 201940000200
Route: 000-000-000
Deedholder: ANDERSON, SCOTT
Address: 1587 125TH ST
Map Area: BLOOMFIELD TWP
Subdivision: NONE
Tax District: SW
Land SF: 0 **Total Acres:** 0.000

Residential Dwelling


Style: 2 Story Frame
Arch Style: N/A
TLA/GLA: 2,084 / 1,218 / 866 **Year Built:** 1900
Ttl Rms: 8 **Ttl Bdrms:** 5
Bdrms Above: 5 **Bdrms Blw:** --
Plumb Cnt: 1 **Fixture Cnt:** 1
Bsmt SF: 866 **Attic SF:** --
Bsmt Stalls: -- **Garage SF:** 784
Bsmt Finish 1:
Condition: BL NML **Grade:** 4 **F/E/O%:** 10/0/0

Sale

Sale Price: \$0 **Date:** 12/5/2013
Recording: **Code:** D0
Date of Sale Value: \$100,290
Buyer: ANDERSON, SCOTT
Seller: ANDERSON, CAROL S

Value

Assessed Value: \$100,290
2013 Prior Year: \$100,290



PIN: 203210000600
Route: 000-000-000
Deedholder: BOHR, MELVIN J BOHR, MAE JEAN
Address: 110TH ST
Map Area: BLOOMFIELD TWP
Subdivision: NONE
Tax District: SW
Land SF: 0 **Total Acres:** 0.000

Sale

Sale Price: \$716,500 **Date:** 12/21/2013
Recording: 2013-541 **Code:** C51
Date of Sale Value: \$168,620
Buyer: BOHR, TIM
Seller: BOHR, MELVIN J BOHR, MAE JEAN

Value

Assessed Value: \$67,810
2013 Prior Year: \$43,480