



Winneshiek County Assessor
Public Sales Report with Photos




PIN: 053630000300
Route: 000-000-000
DeedName: NOVAK, KIRK M/SADDLER, LISA/NOVAK, BRIA
Address:
Map Area: ORLEANS TWP
Sale Price: \$0 **Date:** 1/1/2011
Recording: **Code:** D0
Assessed Value: \$104,310




PIN: 050730000600
Route: 131-120-000
DeedName: CURTIS, CHAD & KRISTIE RINIKER, WAYNE
Address:
Map Area: ORLEANS TWP
Sale Price: \$16,500 **Date:** 1/4/2011
Recording: 2011-445 **Code:** D051
Assessed Value: \$14,040




PIN: 011920001300
Route: 000-000-000
DeedName: DETWEILER, DANIEL A DETWEILER, VERNIE O
Address: 3686 345TH ST
Map Area: FREMONT TWP
Sale Price: \$130,000 **Date:** 1/5/2011
Recording: 2011-209 **Code:** C051
Assessed Value: \$94,020



PIN: 110320000200
Route: 000-0000-00
DeedName: DYKSTRA, ANNE M
Address:
Map Area: DECORAH TWP
Sale Price: \$365,000 **Date:** 1/6/2011
Recording: 2011-82 **Code:** C051
Assessed Value: \$8,990




PIN: 110320000400
Route: 000-0000-00
DeedName: DYKSTRA, ANNE M
Address:
Map Area: DECORAH TWP
Sale Price: \$365,000 **Date:** 1/6/2011
Recording: 2011-82 **Code:** C051
Assessed Value: \$65,480




PIN: 110320000800
Route: 000-0000-00
DeedName: DYKSTRA, ANNE M
Address:
Map Area: DECORAH TWP
Sale Price: \$365,000 **Date:** 1/6/2011
Recording: 2011-82 **Code:** C051
Assessed Value: \$14,030


Winneshiek County Assessor
Public Sales Report with Photos




PIN: 110320000900
Route: 000-000-000
DeedName: DYKSTRA, KEVIN
Address:
Map Area: DECORAH TWP
Sale Price: \$365,000 **Date:** 1/6/2011
Recording: 2011-82 **Code:** C051
Assessed Value: \$40,000




PIN: 200210000100
Route: 000-0000-00
DeedName: JOHANNINGMEIER, ANGELA ROSE
Address:
Map Area: BLOOMFIELD TWP
Sale Price: \$1,061,300 **Date:** 1/7/2011
Recording: 2011-119 **Code:** D051
Assessed Value: \$43,790




PIN: 163630001000
Route: 000-000-000
DeedName: JOHANNINGMEIER, JANE E
Address: 164TH ST
Map Area: FRANKVILLE TWP
Sale Price: \$1,061,300 **Date:** 1/7/2011
Recording: 2011-119 **Code:** D051
Assessed Value: \$25,850



PIN: 163540000400
Route: 000-0000-00
DeedName: JOHANNINGMEIER, JANE E
Address:
Map Area: FRANKVILLE TWP
Sale Price: \$1,061,300 **Date:** 1/7/2011
Recording: 2010-119 **Code:** D051
Assessed (Exmpt): \$500




PIN: 163530000500
Route: 000-0000-00
DeedName: JOHANNINGMEIER, ANGELA ROSE
Address:
Map Area: FRANKVILLE TWP
Sale Price: \$1,061,300 **Date:** 1/7/2011
Recording: 2011-119 **Code:** D051
Assessed Value: \$30,350




PIN: 163530000200
Route: 000-000-000
DeedName: JOHANNINGMEIER, ANGELA ROSE
Address: 1624 127TH AVE
Map Area: FRANKVILLE TWP
Sale Price: \$1,061,300 **Date:** 1/7/2011
Recording: 2011-119 **Code:** D051
Assessed Value: \$25,820


Winneshiek County Assessor
Public Sales Report with Photos




PIN: 163520000700
Route: 000-0000-00
DeedName: JOHANNINGMEIER, JANE E
Address:
Map Area: FRANKVILLE TWP
Sale Price: \$1,061,300 **Date:** 1/7/2011
Recording: 2011-119 **Code:** D051
Assessed Value: \$13,950




PIN: 163530000300
Route: 000-0000-00
DeedName: JOHANNINGMEIER, ANGELA ROSE
Address:
Map Area: FRANKVILLE TWP
Sale Price: \$1,061,300 **Date:** 1/7/2011
Recording: 2011-119 **Code:** D051
Assessed Value: \$60,050




PIN: 163530000600
Route: 000-0000-00
DeedName: JOHANNINGMEIER, ANGELA ROSE
Address:
Map Area: FRANKVILLE TWP
Sale Price: \$1,061,300 **Date:** 1/7/2011
Recording: 2011-119 **Code:** D051
Assessed Value: \$23,960



PIN: 163630000300
Route: 000-0000-00
DeedName: JOHANNINGMEIER, JANE E
Address:
Map Area: FRANKVILLE TWP
Sale Price: \$1,061,300 **Date:** 1/7/2011
Recording: 2011-119 **Code:** D051
Assessed Value: \$29,220



PIN: 163520000900
Route: 000-0000-00
DeedName: JOHANNINGMEIER, JANE E
Address:
Map Area: FRANKVILLE TWP
Sale Price: \$1,061,300 **Date:** 1/7/2011
Recording: 2011-119 **Code:** D051
Assessed Value: \$29,210




PIN: 163540000900
Route: 163-520-000
DeedName: JOHANNINGMEIER, JANE E
Address:
Map Area: FRANKVILLE TWP
Sale Price: \$1,061,500 **Date:** 1/7/2011
Recording: 2011-119 **Code:** D051
Assessed (Exmpt): \$60,100


Winneshiek County Assessor
Public Sales Report with Photos

Thu, December 15, 2011 7:55:53 AM


Page 4




PIN: 033210001400
Route: 000-000-000
DeedName: HERMAN, BRADLEY N HERMAN, JUDITH K
Address: 350TH ST
Map Area: HESPER TWP
Sale Price: \$45,950 **Date:** 1/12/2011
Recording: 2011-134 **Code:** D051
Assessed Value: \$17,540




PIN: 190610000200
Route: 000-0000-00
DeedName: ELSBERND, RAYMOND N & DONNA J
Address:
Map Area: MILITARY TWP
Sale Price: \$713,000 **Date:** 1/19/2011
Recording: 2011-1009 **Code:** D051
Assessed Value: \$60,000




PIN: 192330000500
Route: 000-0000-00
DeedName: HOLTHAUS, GERTRUDE H/LE
Address:
Map Area: MILITARY TWP
Sale Price: \$0 **Date:** 1/21/2011
Recording: **Code:** D0
Assessed Value: \$58,910



PIN: 050730000600
Route: 131-120-000
DeedName: CURTIS, CHAD & KRISTIE RINIKER, WAYNE
Address:
Map Area: ORLEANS TWP
Sale Price: \$16,500 **Date:** 1/21/2011
Recording: 2011-444 **Code:** D051
Assessed Value: \$14,040



PIN: 171540000500
Route: 000-0000-00
DeedName: KUENNEN, JAMES
Address:
Map Area: JACKSON TWP
Sale Price: \$120,000 **Date:** 2/2/2011
Recording: 2011-705 **Code:** D051
Assessed (Exmpt): \$55,490




PIN: 171530000800
Route: 000-000-000
DeedName: KUENNEN, JAMES
Address:
Map Area: JACKSON TWP
Sale Price: \$120,000 **Date:** 2/2/2011
Recording: 2011-705 **Code:** D051
Assessed Value: \$44,620


Winneshiek County Assessor
Public Sales Report with Photos

Thu, December 15, 2011 7:55:53 AM


Page 5




PIN: 171530000600
Route: 000-0000-00
DeedName: KUENNEN, JAMES
Address:
Map Area: JACKSON TWP
Sale Price: \$120,000 **Date:** 2/2/2011
Recording: 2011-705 **Code:** D051
Assessed Value: \$42,840



PIN: 171530000500
Route: 000-000-000
DeedName: KUENNEN, RANDALL KUENNEN, LAURA
Address:
Map Area: JACKSON TWP
Sale Price: \$120,000 **Date:** 2/2/2011
Recording: 2011-706 **Code:** D051
Assessed Value: \$22,780




PIN: 171530000700
Route: 000-0000-00
DeedName: KUENNEN, RANDALL KUENNEN, LAURA
Address:
Map Area: JACKSON TWP
Sale Price: \$120,000 **Date:** 2/2/2011
Recording: 2011-706 **Code:** D051
Assessed Value: \$24,340



PIN: 192330000500
Route: 000-0000-00
DeedName: HOLTHAUS, GERTRUDE H/LE
Address:
Map Area: MILITARY TWP
Sale Price: \$374,400 **Date:** 2/3/2011
Recording: 2011-458 **Code:** C051
Assessed Value: \$58,910



PIN: 192240000200
Route: 000-000-000
DeedName: HOLTHAUS, GERTRUDE H/LE
Address: 1243 185TH AVE
Map Area: MILITARY TWP
Sale Price: \$374,400 **Date:** 2/3/2011
Recording: 2011-458 **Code:** C051
Assessed Value: \$139,940



PIN: 192240000100
Route: 000-0000-00
DeedName: HOLTHAUS, GERTRUDE H/LE
Address:
Map Area: MILITARY TWP
Sale Price: \$374,400 **Date:** 2/3/2011
Recording: 2011-458 **Code:** C051
Assessed Value: \$49,550

Winneshiek County Assessor
Public Sales Report with Photos

Thu, December 15, 2011 7:55:53 AM


Page 6




PIN: 100330001100
Route: 000-000-000
DeedName: TOWNSWICK, ANDREW T
Address: 2730 WALNUT CREEK RD
Map Area: MADISON TWP
Sale Price: \$0 **Date:** 2/7/2011
Recording: 2011-460 **Code:** D017
Assessed (Exmpt): \$50,650




PIN: 100330001100
Route: 000-000-000
DeedName: TOWNSWICK, ANDREW T
Address: 2730 WALNUT CREEK RD
Map Area: MADISON TWP
Sale Price: \$0 **Date:** 2/7/2011
Recording: 2011-459 **Code:** D017
Assessed (Exmpt): \$50,650




PIN: 201830001000
Route: 000-000-000
DeedName: BROICH, MARK
Address: US HWY 52
Map Area: BLOOMFIELD TWP
Sale Price: \$24,000 **Date:** 2/8/2011
Recording: 2011-576 **Code:** D026
Assessed Value: \$10,600



PIN: 011110000700
Route: 000-0000-00
DeedName: MICHEL, ROBERT A/ETAL
Address:
Map Area: FREMONT TWP
Sale Price: \$660,000 **Date:** 2/9/2011
Recording: 2011-583 **Code:** C051
Assessed Value: \$188,360



PIN: 011130000600
Route: 000-0000-00
DeedName: MICHEL, ROBERT A/ETAL
Address:
Map Area: FREMONT TWP
Sale Price: \$660,000 **Date:** 2/9/2011
Recording: 2011-583 **Code:** C051
Assessed Value: \$124,010




PIN: 183120000700
Route: 000-0000-00
DeedName: BLONG, IRVIN F
Address:
Map Area: WASHINGTON TWP-I
Sale Price: \$312,000 **Date:** 2/11/2011
Recording: 2011-543 **Code:** C051
Assessed Value: \$162,640


Winneshiek County Assessor
Public Sales Report with Photos

Thu, December 15, 2011 7:55:53 AM


Page 7




PIN: 072340002400
Route: 000-0000-00
DeedName: MITCHELL, DAVID N MITCHELL, BRIDGETTE A
Address:
Map Area: CANOE TWP
Sale Price: \$81,500 **Date:** 2/14/2011
Recording: 2011-554 **Code:** D051
Assessed Value: \$9,790




PIN: 072340000700
Route: 000-0000-00
DeedName: MITCHELL, DAVID N MITCHELL, BRIDGETTE A
Address:
Map Area: CANOE TWP
Sale Price: \$81,500 **Date:** 2/14/2011
Recording: 2011-554 **Code:** D051
Assessed Value: \$17,620




PIN: 072340001700
Route: 000-0000-00
DeedName: MITCHELL, DAVID N MITCHELL, BRIDGETTE A
Address:
Map Area: CANOE TWP
Sale Price: \$81,500 **Date:** 2/14/2011
Recording: 2011-554 **Code:** D051
Assessed Value: \$22,530



PIN: 191120002100
Route: 000-000-000
DeedName: ROTHMEYER, ROBERT C ROTHMEYER, AUDR
Address:
Map Area: MILITARY TWP
Sale Price: \$0 **Date:** 2/21/2011
Recording: 2011-586 **Code:** C017
Assessed Value: \$239,620




PIN: 122540000200
Route: 000-0000-00
DeedName: LOVSTUEN, NORBERT L & DIANE L
Address:
Map Area: GLENWOOD TWP
Sale Price: \$304,875 **Date:** 3/1/2011
Recording: 2011-694 **Code:** D051
Assessed Value: \$63,640




PIN: 122540000400
Route: 000-0000-00
DeedName: LOVSTUEN, NORBERT L & DIANE L
Address:
Map Area: GLENWOOD TWP
Sale Price: \$304,875 **Date:** 3/1/2011
Recording: 2011-694 **Code:** D051
Assessed Value: \$64,290


Winneshiek County Assessor
Public Sales Report with Photos




PIN: 122520000500
Route: 000-0000-00
DeedName: LOVSTUEN, NORBERT L & DIANE L
Address:
Map Area: GLENWOOD TWP
Sale Price: \$304,875 **Date:** 3/1/2011
Recording: 2011-694 **Code:** D051
Assessed Value: \$86,760




PIN: 130720000200
Route: 000-0000-00
DeedName: ONDRASHEK, DAVID C ONDRASHEK, SUSAN
Address:
Map Area: SUMNER TWP
Sale Price: \$720,000 **Date:** 3/1/2011
Recording: 2011-708 **Code:** D051
Assessed Value: \$52,050



PIN: 130720000400
Route: 000-0000-00
DeedName: ONDRASHEK, DAVID C ONDRASHEK, SUSAN
Address:
Map Area: SUMNER TWP
Sale Price: \$720,000 **Date:** 3/1/2011
Recording: 2011-708 **Code:** D051
Assessed Value: \$44,570



PIN: 130810000100
Route: 000-0000-00
DeedName: ONDRASHEK, DAVID C ONDRASHEK, SUSAN
Address:
Map Area: SUMNER TWP
Sale Price: \$720,000 **Date:** 3/1/2011
Recording: 2011-708 **Code:** D051
Assessed Value: \$64,750




PIN: 130810000500
Route: 000-0000-00
DeedName: ONDRASHEK, DAVID C ONDRASHEK, SUSAN
Address:
Map Area: SUMNER TWP
Sale Price: \$720,000 **Date:** 3/1/2011
Recording: 2011-708 **Code:** D051
Assessed Value: \$41,440




PIN: 132530000300
Route: 000-000-000
DeedName: RIEHLE LAND LLC
Address: 1712 295TH AVE
Map Area: SUMNER TWP
Sale Price: \$1,356,775 **Date:** 3/9/2011
Recording: 2011-887 **Code:** D051
Assessed Value: \$60,270


Winneshiek County Assessor
Public Sales Report with Photos




PIN: 132530000700
Route: 000-000-000
DeedName: RIEHLE LAND LLC
Address: 2917 172ND ST
Map Area: SUMNER TWP
Sale Price: \$1,356,775 **Date:** 3/9/2011
Recording: 2011-887 **Code:** D051
Assessed Value: \$124,330




PIN: 133610000100
Route: 000-0000-00
DeedName: RIEHLE LAND LLC
Address:
Map Area: SUMNER TWP
Sale Price: \$1,356,775 **Date:** 3/9/2011
Recording: 2011-887 **Code:** D051
Assessed Value: \$51,600




PIN: 133610000300
Route: 000-0000-00
DeedName: RIEHLE LAND LLC
Address:
Map Area: SUMNER TWP
Sale Price: \$1,356,775 **Date:** 3/9/2011
Recording: 2011-887 **Code:** D051
Assessed Value: \$70,170



PIN: 133610000400
Route: 000-0000-00
DeedName: RIEHLE LAND LLC
Address:
Map Area: SUMNER TWP
Sale Price: \$1,356,775 **Date:** 3/9/2011
Recording: 2011-887 **Code:** D051
Assessed Value: \$71,150




PIN: 132530000200
Route: 000-0000-00
DeedName: RIEHLE LAND LLC
Address:
Map Area: SUMNER TWP
Sale Price: \$1,356,775 **Date:** 3/9/2011
Recording: 2011-887 **Code:** D051
Assessed Value: \$14,780




PIN: 132540000200
Route: 000-0000-00
DeedName: RIEHLE LAND LLC
Address:
Map Area: SUMNER TWP
Sale Price: \$1,356,775 **Date:** 3/9/2011
Recording: 2011-887 **Code:** D051
Assessed Value: \$65,960

Winneshiek County Assessor
Public Sales Report with Photos




PIN: 133610000200
Route: 000-0000-00
DeedName: RIEHLE LAND LLC
Address:
Map Area: SUMNER TWP
Sale Price: \$1,356,775 **Date:** 3/9/2011
Recording: 2011-887 **Code:** D051
Assessed Value: \$57,640




PIN: 071130000800
Route: 000-0000-00
DeedName: LARSON, LARRY ALAN LARSON, GAIL KOZE
Address:
Map Area: CANOE TWP
Sale Price: \$8,000 **Date:** 3/10/2011
Recording: 2011-894 **Code:** D051
Assessed Value: \$2,150




PIN: 193610000200
Route: 000-000-000
DeedName: KNUTSON BROTHERS PARTNERSHIP KNUTSON,
Address: 1731 106TH ST
Map Area: MILITARY TWP
Sale Price: \$533,333 **Date:** 3/10/2011
Recording: 2011-869 **Code:** D051
Assessed Value: \$361,170



PIN: 193610000100
Route: 000-0000-00
DeedName: KNUTSON BROTHERS PARTNERSHIP KNUTSON
Address:
Map Area: MILITARY TWP
Sale Price: \$533,333 **Date:** 3/10/2011
Recording: 2011-869 **Code:** D051
Assessed Value: \$37,250



PIN: 193610000500
Route: 000-0000-00
DeedName: KNUTSON BROTHERS PARTNERSHIP KNUTSON
Address:
Map Area: MILITARY TWP
Sale Price: \$533,333 **Date:** 3/10/2011
Recording: 2011-869 **Code:** D051
Assessed Value: \$54,180




PIN: 193610000600
Route: 000-0000-00
DeedName: KNUTSON BROTHERS PARTNERSHIP KNUTSON
Address:
Map Area: MILITARY TWP
Sale Price: \$533,333 **Date:** 3/10/2011
Recording: 2011-869 **Code:** D051
Assessed Value: \$50,720


Winneshiek County Assessor
Public Sales Report with Photos

Thu, December 15, 2011 7:55:53 AM


Page 11



PIN: 193630000100
Route: 000-0000-00
DeedName: KNUTSON BROTHERS PARTNERSHIP KNUTSON
Address:
Map Area: MILITARY TWP
Sale Price: \$533,333 **Date:** 3/10/2011
Recording: 2011-869 **Code:** D051
Assessed Value: \$58,420




PIN: 163540000300
Route: 000-0000-00
DeedName: SCHWEINEFUS, DOUGLAS A SCHWEINEFUS,
Address:
Map Area: FRANKVILLE TWP
Sale Price: \$230,000 **Date:** 3/14/2011
Recording: 2011-846 **Code:** D051
Assessed (Exmpt): \$42,770



PIN: 163540000800
Route: 000-000-000
DeedName: SCHWEINEFUS, DOUGLAS A SCHWEINEFUS,
Address: 1199 164TH ST
Map Area: FRANKVILLE TWP
Sale Price: \$230,000 **Date:** 3/14/2011
Recording: 2011-846 **Code:** D051
Assessed Value: \$22,760



PIN: 101420001300
Route: 000-000-000
DeedName: JOHNSON, KEITH A JOHNSON, LINDA M
Address: 2543 235TH AVE
Map Area: MADISON TWP
Sale Price: \$20,000 **Date:** 3/15/2011
Recording: 2011-854 **Code:** D051
Assessed Value: \$100,910



PIN: 071040001200
Route: 000-000-000
DeedName: CRAFT, ANDREW D
Address:
Map Area: CANOE TWP
Sale Price: \$8,000 **Date:** 3/18/2011
Recording: 2011-893 **Code:** D051
Assessed Value: \$2,860




PIN: 193610000200
Route: 000-000-000
DeedName: KNUTSON BROTHERS PARTNERSHIP KNUTSON,
Address: 1731 106TH ST
Map Area: MILITARY TWP
Sale Price: \$266,667 **Date:** 3/18/2011
Recording: 2011-868 **Code:** D051
Assessed Value: \$361,170


Winneshiek County Assessor
Public Sales Report with Photos

Thu, December 15, 2011 7:55:53 AM


Page 12




PIN: 193610000500
Route: 000-0000-00
DeedName: KNUTSON BROTHERS PARTNERSHIP KNUTSON
Address:
Map Area: MILITARY TWP
Sale Price: \$266,667 **Date:** 3/18/2011
Recording: 2011-868 **Code:** D051
Assessed Value: \$54,180




PIN: 193610000600
Route: 000-0000-00
DeedName: KNUTSON BROTHERS PARTNERSHIP KNUTSON
Address:
Map Area: MILITARY TWP
Sale Price: \$266,667 **Date:** 3/18/2011
Recording: 2011-868 **Code:** D051
Assessed Value: \$50,720




PIN: 193630000100
Route: 000-0000-00
DeedName: KNUTSON BROTHERS PARTNERSHIP KNUTSON
Address:
Map Area: MILITARY TWP
Sale Price: \$266,667 **Date:** 3/18/2011
Recording: 2011-868 **Code:** D051
Assessed Value: \$58,420



PIN: 193610000100
Route: 000-0000-00
DeedName: KNUTSON BROTHERS PARTNERSHIP KNUTSON
Address:
Map Area: MILITARY TWP
Sale Price: \$266,667 **Date:** 3/18/2011
Recording: 2011-868 **Code:** D051
Assessed Value: \$37,250



PIN: 061140000500
Route: 000-0000-00
DeedName: EMERY, RONALD W EMERY, DARLENE C
Address:
Map Area: BLUFFTON TWP
Sale Price: \$0 **Date:** 3/24/2011
Recording: **Code:** D0
Assessed Value: \$2,110




PIN: 153430000300
Route: 000-000-000
DeedName: HAGEMAN, AUGUST & JOYCE REVOCABLE T
Address: MIDDLE OSSIAN RD
Map Area: SPRINGFIELD TWP
Sale Price: \$23,909 **Date:** 3/25/2011
Recording: 2011-1162 **Code:** C051
Assessed Value: \$62,030

Winneshiek County Assessor
Public Sales Report with Photos



PIN: 153340000200
Route: 000-000-000
DeedName: HAGEMAN, AUGUST & JOYCE REVOCABLE T
Address: 1604 US HWY 52
Map Area: SPRINGFIELD TWP
Sale Price: \$45,757 **Date:** 3/25/2011
Recording: 2011-1166 **Code:** C051
Assessed Value: \$176,890




PIN: 153340000500
Route: 000-000-000
DeedName: HAGEMAN, AUGUST & JOYCE REVOCABLE T
Address: US HWY 52
Map Area: SPRINGFIELD TWP
Sale Price: \$45,767 **Date:** 3/25/2011
Recording: 2011-1166 **Code:** C051
Assessed Value: \$58,550




PIN: 190520000600
Route: 000-000-000
DeedName: HAGEMAN, AUGUST & JOYCE REVOCABLE T
Address: 1569 205TH AVE
Map Area: MILITARY TWP
Sale Price: \$81,642 **Date:** 3/25/2011
Recording: 2011-1164 **Code:** C051
Assessed Value: \$239,490



PIN: 190520000600
Route: 000-000-000
DeedName: HAGEMAN, AUGUST & JOYCE REVOCABLE T
Address: 1569 205TH AVE
Map Area: MILITARY TWP
Sale Price: \$162,137 **Date:** 3/25/2011
Recording: 2011-1163 **Code:** C051
Assessed Value: \$239,490



PIN: 190420000300
Route: 000-0000-00
DeedName: HAGEMAN, AUGUST & JOYCE REVOCABLE T
Address:
Map Area: MILITARY TWP
Sale Price: \$181,602 **Date:** 3/25/2011
Recording: 2011-1165 **Code:** C051
Assessed Value: \$1,720




PIN: 190420000300
Route: 000-0000-00
DeedName: HAGEMAN, AUGUST & JOYCE REVOCABLE T
Address:
Map Area: MILITARY TWP
Sale Price: \$181,602 **Date:** 3/25/2011
Recording: 2011-1166 **Code:** C051
Assessed Value: \$1,720

Winneshiek County Assessor
Public Sales Report with Photos




PIN: 153340000200
Route: 000-000-000
DeedName: HAGEMAN, AUGUST & JOYCE REVOCABLE T
Address: 1604 US HWY 52
Map Area: SPRINGFIELD TWP
Sale Price: \$181,602 **Date:** 3/25/2011
Recording: 2011-1165 **Code:** C051
Assessed Value: \$176,890




PIN: 153340000500
Route: 000-000-000
DeedName: HAGEMAN, AUGUST & JOYCE REVOCABLE T
Address: US HWY 52
Map Area: SPRINGFIELD TWP
Sale Price: \$181,602 **Date:** 3/25/2011
Recording: 2011-1165 **Code:** C051
Assessed Value: \$58,550




PIN: 153430000400
Route: 000-000-000
DeedName: HAGEMAN, AUGUST & JOYCE REVOCABLE T
Address: 1623 MIDDLE OSSIAN RD
Map Area: SPRINGFIELD TWP
Sale Price: \$224,570 **Date:** 3/25/2011
Recording: 2011-1167 **Code:** C051
Assessed Value: \$225,680



PIN: 153430000300
Route: 000-000-000
DeedName: HAGEMAN, AUGUST & JOYCE REVOCABLE T
Address: MIDDLE OSSIAN RD
Map Area: SPRINGFIELD TWP
Sale Price: \$224,570 **Date:** 3/25/2011
Recording: 2011-1167 **Code:** C051
Assessed Value: \$62,030



PIN: 110240000600
Route: 000-0000-00
DeedName: HEMESATH, JOSEPH H HEMESATH, ALICE M
Address:
Map Area: DECORAH TWP
Sale Price: \$370,000 **Date:** 3/28/2011
Recording: 2011-972 **Code:** C051
Assessed Value: \$175,310




PIN: 102120000500
Route: 000-0000-00
DeedName: FRETHEIM, WESLEY J
Address:
Map Area: MADISON TWP
Sale Price: \$0 **Date:** 3/29/2011
Recording: **Code:** D0
Assessed Value: \$26,140


Winneshiek County Assessor
Public Sales Report with Photos

Thu, December 15, 2011 7:55:53 AM


Page 15



PIN: 181830000800
Route: 000-000-000
DeedName: THE ARCHAEOLOGICAL CONSERVANCY
Address: ST HWY 24
Map Area: WASHINGTON TWP
Sale Price: \$28,000 **Date:** 3/29/2011
Recording: 2011-1272 **Code:** D051
Assessed Value: \$3,500




PIN: 013330001400
Route: 000-000-000
DeedName: REICKS, GERALD N REICKS, WANDA M
Address:
Map Area: FREMONT TWP
Sale Price: \$50,000 **Date:** 3/30/2011
Recording: 2011-1134 **Code:** D051
Assessed Value: \$9,130




PIN: 013330001600
Route: 000-000-000
DeedName: REICKS, GERALD N REICKS, WANDA M
Address:
Map Area: FREMONT TWP
Sale Price: \$50,000 **Date:** 3/30/2011
Recording: 2011-1134 **Code:** D051
Assessed Value: \$7,320



PIN: 160330000900
Route: 000-000-000
DeedName: BUDDENBERG, JOSH
Address: 1350 STATE HWY 9
Map Area: FRANKVILLE TWP
Sale Price: \$63,150 **Date:** 3/30/2011
Recording: 2011 1023 **Code:** D051
Assessed Value: \$51,940




PIN: 190620000100
Route: 000-0000-00
DeedName: ELSBERND, RAYMOND N & DONNA J
Address:
Map Area: MILITARY TWP
Sale Price: \$713,000 **Date:** 4/1/2011
Recording: 2011-1009 **Code:** D051
Assessed Value: \$30,670




PIN: 190620000200
Route: 000-0000-00
DeedName: ELSBERND, RAYMOND N & DONNA J
Address:
Map Area: MILITARY TWP
Sale Price: \$713,000 **Date:** 4/1/2011
Recording: 2011-1009 **Code:** D051
Assessed Value: \$30,950

Winneshiek County Assessor
Public Sales Report with Photos




PIN: 190610000500
Route: 000-000-000
DeedName: ELSBERND, RAYMOND N & DONNA J
Address: 155TH ST
Map Area: MILITARY TWP
Sale Price: \$713,000 **Date:** 4/1/2011
Recording: 2011-1009 **Code:** D051
Assessed Value: \$45,310




PIN: 190610000500
Route: 000-000-000
DeedName: ELSBERND, RAYMOND N & DONNA J
Address: 155TH ST
Map Area: MILITARY TWP
Sale Price: \$713,000 **Date:** 4/1/2011
Recording: 2011-1009 **Code:** D051
Assessed Value: \$45,310




PIN: 161330000600
Route: 000-000-000
DeedName: HANSON, DONALD & JANET
Address: 1933 114TH AVE
Map Area: FRANKVILLE TWP
Sale Price: \$80,000 **Date:** 4/5/2011
Recording: 2011-1044 **Code:** D019
Assessed Value: \$238,800



PIN: 071130000800
Route: 000-0000-00
DeedName: LARSON, LARRY ALAN LARSON, GAIL KOZE
Address:
Map Area: CANOE TWP
Sale Price: \$101,500 **Date:** 4/11/2011
Recording: 2011-1074 **Code:** D051
Assessed Value: \$2,150



PIN: 071040001100
Route: 000-0000-00
DeedName: LARSON, LARRY ALAN LARSON, GAIL KOZ
Address:
Map Area: CANOE TWP
Sale Price: \$101,500 **Date:** 4/11/2011
Recording: 2011-1074 **Code:** D051
Assessed Value: \$30,660



PIN: 073540000700
Route: 000-0000-00
DeedName: WEISS, ERICH & MARY
Address:
Map Area: CANOE TWP
Sale Price: \$34,000 **Date:** 4/14/2011
Recording: 2011-1252 **Code:** D051
Assessed (Exmpt): \$6,550

Winneshiek County Assessor
Public Sales Report with Photos

Thu, December 15, 2011 7:55:53 AM

Page 17

No Image Available

PIN: 073540000500
Route: 000-0000-00
DeedName: WEISS, ERICH & MARY
Address:
Map Area: CANOE TWP
Sale Price: \$34,000 **Date:** 4/14/2011
Recording: 2011-1252 **Code:** D051
Assessed (Exmpt): \$0



PIN: 130740000500
Route: 000-000-000
DeedName: FRETHEIM, JUNE
Address: 2051 337TH AVE
Map Area: SUMNER TWP
Sale Price: \$179,000 **Date:** 4/14/2011
Recording: 2011-1116 **Code:** D051
Assessed Value: \$102,170

No Image Available

PIN: 083240001500
Route: 000-000-000
DeedName: GAVLE, VERNON L & SANDRA K
Address:
Map Area: PLEASANT TWP
Sale Price: \$55,000 **Date:** 4/18/2011
Recording: 2011-1237 **Code:** D051
Assessed Value: \$13,980

No Image Available

PIN: 083240001700
Route: 000-0000-00
DeedName: JUVE, RONALD
Address:
Map Area: PLEASANT TWP
Sale Price: \$138,000 **Date:** 4/18/2011
Recording: 2011-1238 **Code:** D051
Assessed Value: \$33,970


No Image Available

PIN: 080810000800
Route: 000-0000-00
DeedName: GAVLE, VERNON L & SANDRA K
Address:
Map Area: PLEASANT TWP
Sale Price: \$250,000 **Date:** 4/18/2011
Recording: 2011-1236 **Code:** D051
Assessed Value: \$49,540


No Image Available

PIN: 120830000300
Route: 000-0000-00
DeedName: HOVE, MARJORIE A
Address:
Map Area: GLENWOOD TWP
Sale Price: \$50,000 **Date:** 4/22/2011
Recording: 2011-1235 **Code:** C051
Assessed Value: \$16,250


Winneshiek County Assessor
Public Sales Report with Photos




PIN: 120830000400
Route: 000-0000-00
DeedName: HOVE, MARJORIE A
Address:
Map Area: GLENWOOD TWP
Sale Price: \$50,000 **Date:** 4/22/2011
Recording: 2011-1235 **Code:** C051
Assessed Value: \$27,350




PIN: 121710000100
Route: 000-0000-00
DeedName: HOVE, MARJORIE A
Address:
Map Area: GLENWOOD TWP
Sale Price: \$50,000 **Date:** 4/22/2011
Recording: 2011-1235 **Code:** C051
Assessed Value: \$29,080




PIN: 121710000200
Route: 000-0000-00
DeedName: HOVE, MARJORIE A
Address:
Map Area: GLENWOOD TWP
Sale Price: \$50,000 **Date:** 4/22/2011
Recording: 2011-1235 **Code:** C051
Assessed Value: \$30,340



PIN: 121710000300
Route: 000-0000-00
DeedName: HOVE, MARJORIE A
Address:
Map Area: GLENWOOD TWP
Sale Price: \$50,000 **Date:** 4/22/2011
Recording: 2011-1235 **Code:** C051
Assessed Value: \$36,950



PIN: 121710000400
Route: 000-0000-00
DeedName: HOVE, MARJORIE A
Address:
Map Area: GLENWOOD TWP
Sale Price: \$50,000 **Date:** 4/22/2011
Recording: 2011-1235 **Code:** C051
Assessed Value: \$55,840



PIN: 192240000600
Route: 000-000-000
DeedName: HERTGES, BRADLEY A & KAREN V
Address: 1226 185TH AVE
Map Area: MILITARY TWP
Sale Price: \$64,750 **Date:** 4/22/2011
Recording: 2011-1257 **Code:** D051
Assessed Value: \$15,930

Winneshiek County Assessor
Public Sales Report with Photos

Thu, December 15, 2011 7:55:53 AM


Page 19



PIN: 121820000400
Route: 000-000-000
DeedName: HOVE, PHIL
Address: 2525 155TH AVE
Map Area: GLENWOOD TWP
Sale Price: \$130,000 **Date:** 4/22/2011
Recording: 2011-1201 **Code:** D051
Assessed Value: \$63,240




PIN: 121840000200
Route: 000-000-000
DeedName: HOVE, PHIL
Address: 2523 155TH AVE
Map Area: GLENWOOD TWP
Sale Price: \$130,000 **Date:** 4/22/2011
Recording: 2011-1201 **Code:** D051
Assessed Value: \$131,810




PIN: 121730000100
Route: 000-0000-00
DeedName: HOVE, PHIL
Address:
Map Area: GLENWOOD TWP
Sale Price: \$130,000 **Date:** 4/22/2011
Recording: 2011-1201 **Code:** D051
Assessed Value: \$45,470



PIN: 023320000300
Route: 000-000-000
DeedName: SIMMONDS, KENT SIMMONDS, LYNNE (SOOT
Address: 2554 PINE CREEK RD
Map Area: BURR OAK TWP
Sale Price: \$65,000 **Date:** 4/26/2011
Recording: 2011-1247 **Code:** C051
Assessed Value: \$32,370




PIN: 061540000300
Route: 000-0000-00
DeedName: FRANA, LINDA K & NOEL M REVOCABLE TRUS
Address:
Map Area: BLUFFTON TWP
Sale Price: \$0 **Date:** 4/27/2011
Recording: 2011-1287 **Code:** D0
Assessed Value: \$60,850




PIN: 023632700200
Route: 000-0000-00
DeedName: JACOBSON, CARROLL W
Address:
Map Area: BURR OAK TWP
Sale Price: \$390,000 **Date:** 4/28/2011
Recording: 2011-1485 **Code:** C051
Assessed Value: \$1,190

Winneshiek County Assessor
Public Sales Report with Photos




PIN: 023640000200
Route: 000-0000-00
DeedName: JACOBSON, CARROLL W
Address:
Map Area: BURR OAK TWP
Sale Price: \$390,000 **Date:** 4/28/2011
Recording: 2011-1485 **Code:** C051
Assessed Value: \$62,740



PIN: 023640000600
Route: 000-0000-00
DeedName: JACOBSON, CARROLL W
Address:
Map Area: BURR OAK TWP
Sale Price: \$390,000 **Date:** 4/28/2011
Recording: 2011-1485 **Code:** C051
Assessed Value: \$52,430




PIN: 023640000100
Route: 000-000-000
DeedName: JACOBSON, CARROLL W
Address: 3434 US HWY 52
Map Area: BURR OAK TWP
Sale Price: \$390,000 **Date:** 4/28/2011
Recording: 2011-1485 **Code:** C051
Assessed Value: \$76,130



PIN: 033130000500
Route: 000-0000-00
DeedName: JACOBSON, CARROLL W JACOBSON, WM. O./
Address:
Map Area: HESPER TWP
Sale Price: \$390,000 **Date:** 4/28/2011
Recording: 2011-1485 **Code:** C051
Assessed Value: \$18,600




PIN: 091040001000
Route: 000-000-000
DeedName: WEMARK, JAMIE WEMARK, ALICIA
Address: 3050 MADISON RD
Map Area: LINCOLN TWP
Sale Price: \$115,000 **Date:** 5/11/2011
Recording: 2011-1352 **Code:** D051
Assessed Value: \$78,660




PIN: 091520000900
Route: 000-000-000
DeedName: WEMARK, JAMIE WEMARK, ALICIA
Address:
Map Area: LINCOLN TWP
Sale Price: \$115,000 **Date:** 5/11/2011
Recording: 2011-1352 **Code:** D051
Assessed Value: \$15,080


Winneshiek County Assessor
Public Sales Report with Photos




PIN: 091520000800
Route: 000-000-000
DeedName: WEMARK, JAMIE WEMARK, ALICIA
Address:
Map Area: LINCOLN TWP
Sale Price: \$179,130 **Date:** 5/11/2011
Recording: 2011-1350 **Code:** D051
Assessed Value: \$33,370




PIN: 091040000900
Route: 000-000-000
DeedName: WEMARK, JAMIE WEMARK, ALICIA
Address:
Map Area: LINCOLN TWP
Sale Price: \$179,130 **Date:** 5/11/2011
Recording: 2011-1350 **Code:** D051
Assessed Value: \$61,940




PIN: 022220000900
Route: 000-000-000
DeedName: KNOX, JANICE
Address: 365TH ST
Map Area: BURR OAK TWP
Sale Price: \$300,000 **Date:** 5/12/2011
Recording: 2011-1362 **Code:** C051
Assessed Value: \$281,290



PIN: 082140000800
Route: 000-000-000
DeedName: WEISS, ADAM
Address:
Map Area: PLEASANT TWP
Sale Price: \$320,000 **Date:** 5/12/2011
Recording: 2011-1366 **Code:** D051
Assessed Value: \$32,400




PIN: 082140001100
Route: 000-000-000
DeedName: WEISS, ADAM
Address:
Map Area: PLEASANT TWP
Sale Price: \$320,000 **Date:** 5/12/2011
Recording: 2011-1366 **Code:** D051
Assessed Value: \$32,940




PIN: 082120000500
Route: 000-0000-00
DeedName: WEISS, ADAM
Address:
Map Area: PLEASANT TWP
Sale Price: \$320,000 **Date:** 5/12/2011
Recording: 2011-1366 **Code:** D051
Assessed Value: \$2,130

Winneshiek County Assessor
Public Sales Report with Photos



No Image Available

PIN: 082140000200
Route: 000-0000-00
DeedName: WEISS, ADAM
Address:
Map Area: PLEASANT TWP
Sale Price: \$320,000 **Date:** 5/12/2011
Recording: 2011-1366 **Code:** D051
Assessed Value: \$53,610



No Image Available


PIN: 082820000300
Route: 000-0000-00
DeedName: WEISS, ADAM
Address:
Map Area: PLEASANT TWP
Sale Price: \$320,000 **Date:** 5/12/2011
Recording: 2011-1366 **Code:** D051
Assessed Value: \$8,980



PIN: 171320000200
Route: 000-000-000
DeedName: SCHUTTE, LEE A & ALISA A
Address: 2864 135TH ST
Map Area: JACKSON TWP
Sale Price: \$150,000 **Date:** 5/18/2011
Recording: 2011-1440 **Code:** D051
Assessed Value: \$90,970




PIN: 153430000400
Route: 000-000-000
DeedName: HAGEMAN, AUGUST & JOYCE REVOCABLE T
Address: 1623 MIDDLE OSSIAN RD
Map Area: SPRINGFIELD TWP
Sale Price: \$23,909 **Date:** 5/25/2011
Recording: 2011-1162 **Code:** C051
Assessed Value: \$225,680



No Image Available


PIN: 180540001500
Route: 000-000-000
DeedName: TAYLOR, HOWARD J TAYLOR, LAURA L
Address:
Map Area: WASHINGTON TWP
Sale Price: \$21,000 **Date:** 5/26/2011
Recording: 2011-1623 **Code:** D051
Assessed Value: \$7,410



No Image Available

PIN: 152920000100
Route: 000-0000-00
DeedName: SHIMEK, GRANT & JILL
Address:
Map Area: SPRINGFIELD TWP
Sale Price: \$153,300 **Date:** 5/27/2011
Recording: 2011-1520 **Code:** D051
Assessed Value: \$52,950


Winneshiek County Assessor
Public Sales Report with Photos




PIN: 152920000100
Route: 000-0000-00
DeedName: SHIMEK, GRANT & JILL
Address:
Map Area: SPRINGFIELD TWP
Sale Price: \$153,300 **Date:** 5/27/2011
Recording: 2011-1519 **Code:** D051
Assessed Value: \$52,950




PIN: 202310000900
Route: 000-000-000
DeedName: FOSTER, LARRY J & CYNTHIA LEE
Address: 1287 120TH AVE
Map Area: BLOOMFIELD TWP
Sale Price: \$160,000 **Date:** 6/1/2011
Recording: 2011-1686 **Code:** D051
Assessed (Exmpt): \$96,880




PIN: 202310000800
Route: 111-330-500
DeedName: FOSTER, LARRY J & CYNTHIA LEE
Address:
Map Area: BLOOMFIELD TWP
Sale Price: \$175,000 **Date:** 6/1/2011
Recording: 2011-1687 **Code:** D051
Assessed (Exmpt): \$24,020



PIN: 161110000400
Route: 000-0000-00
DeedName: SORUM, DAVID SORUM, MARY
Address:
Map Area: FRANKVILLE TWP
Sale Price: \$600,000 **Date:** 6/3/2011
Recording: 2011-1580 **Code:** C051
Assessed Value: \$58,620



PIN: 161130000100
Route: 000-0000-00
DeedName: SORUM, DAVID SORUM, MARY
Address:
Map Area: FRANKVILLE TWP
Sale Price: \$600,000 **Date:** 6/3/2011
Recording: 2011-1580 **Code:** C051
Assessed Value: \$61,360



PIN: 161130000600
Route: 000-0000-00
DeedName: SORUM, DAVID SORUM, MARY
Address:
Map Area: FRANKVILLE TWP
Sale Price: \$600,000 **Date:** 6/3/2011
Recording: 2011-1580 **Code:** C051
Assessed Value: \$6,160

Winneshiek County Assessor
Public Sales Report with Photos

Thu, December 15, 2011 7:55:53 AM

Page 24

No Image Available

No Image Available

No Image Available

PIN: 161110000300
Route: 000-0000-00
DeedName: SORUM, DAVID C SORUM, MARY LOU
Address:
Map Area: FRANKVILLE TWP
Sale Price: \$600,000 **Date:** 6/3/2011
Recording: 2011-1580 **Code:** C051
Assessed Value: \$60,570

PIN: 161110000500
Route: 000-0000-00
DeedName: SORUM, DAVID C SORUM, MARY LOU
Address:
Map Area: FRANKVILLE TWP
Sale Price: \$600,000 **Date:** 6/3/2011
Recording: 2011-1580 **Code:** C051
Assessed Value: \$71,440

PIN: 161130000200
Route: 000-0000-00
DeedName: SORUM, DAVID C SORUM, MARY LOU
Address:
Map Area: FRANKVILLE TWP
Sale Price: \$600,000 **Date:** 6/3/2011
Recording: 2011-1580 **Code:** C051
Assessed Value: \$36,120



PIN: 161110000100
Route: 000-000-000
DeedName: SORUM, DAVID SORUM, MARY
Address: 1227 ST HWY 9
Map Area: FRANKVILLE TWP
Sale Price: \$600,000 **Date:** 6/3/2011
Recording: 2011-1580 **Code:** C051
Assessed Value: \$134,490




PIN: 161110000200
Route: 000-000-000
DeedName: SORUM, DAVID C SORUM, MARY LOU
Address: 1225 ST HWY 9
Map Area: FRANKVILLE TWP
Sale Price: \$600,000 **Date:** 6/3/2011
Recording: 2011-1580 **Code:** C051
Assessed Value: \$73,180


No Image Available

PIN: 200210000100
Route: 000-0000-00
DeedName: JOHANNINGMEIER, ANGELA ROSE
Address:
Map Area: BLOOMFIELD TWP
Sale Price: \$608,000 **Date:** 6/3/2011
Recording: 2011-1596 **Code:** D051
Assessed Value: \$43,790


Winneshiek County Assessor
Public Sales Report with Photos




PIN: 163530000300
Route: 000-0000-00
DeedName: JOHANNINGMEIER, ANGELA ROSE
Address:
Map Area: FRANKVILLE TWP
Sale Price: \$608,000 **Date:** 6/3/2011
Recording: 2011-1596 **Code:** D051
Assessed Value: \$60,050




PIN: 163530000500
Route: 000-0000-00
DeedName: JOHANNINGMEIER, ANGELA ROSE
Address:
Map Area: FRANKVILLE TWP
Sale Price: \$608,000 **Date:** 6/3/2011
Recording: 2011-1596 **Code:** D051
Assessed Value: \$30,350




PIN: 163530000600
Route: 000-0000-00
DeedName: JOHANNINGMEIER, ANGELA ROSE
Address:
Map Area: FRANKVILLE TWP
Sale Price: \$608,000 **Date:** 6/3/2011
Recording: 2011-1596 **Code:** D051
Assessed Value: \$23,960



PIN: 163530000200
Route: 000-000-000
DeedName: JOHANNINGMEIER, ANGELA ROSE
Address: 1624 127TH AVE
Map Area: FRANKVILLE TWP
Sale Price: \$608,000 **Date:** 6/3/2011
Recording: 2011-1596 **Code:** D051
Assessed Value: \$25,820



PIN: 013340001900
Route: 000-0000-00
DeedName: HRUSKA, MARTHA
Address:
Map Area: FREMONT TWP
Sale Price: \$42,000 **Date:** 6/17/2011
Recording: 2011-2060 **Code:** D051
Assessed Value: \$122,310




PIN: 013310000700
Route: 000-0000-00
DeedName: HRUSKA, MARTHA
Address: 3238 347TH ST
Map Area: FREMONT TWP
Sale Price: \$42,000 **Date:** 6/17/2011
Recording: 2011-2060 **Code:** D051
Assessed Value: \$23,060

Winneshiek County Assessor
Public Sales Report with Photos




PIN: 013325401700
Route: 000-000-000
DeedName: TROUTEN, JAMES
Address: 3456 324TH AVE
Map Area: FREMONT TWP
Sale Price: \$42,000 **Date:** 6/17/2011
Recording: 2011-2060 **Code:** D051
Assessed Value: \$65,070




PIN: 071820000700
Route: 000-0000-00
DeedName: CAROLAN, CLEO DIANE LIFE ESTATE CAROL
Address:
Map Area: CANOE TWP
Sale Price: \$60,000 **Date:** 6/25/2011
Recording: 2011-1807 **Code:** D051
Assessed Value: \$1,970




PIN: 071820000600
Route: 000-000-000
DeedName: CAROLAN, CLEO DIANE LIFE ESTATE CAROL
Address: 3164 US HWY 52
Map Area: CANOE TWP
Sale Price: \$60,000 **Date:** 6/25/2011
Recording: 2011-1807 **Code:** D051
Assessed Value: \$91,370



PIN: 011210000700
Route: 000-0000-00
DeedName: KOTEK, JAMES WILLIAM SR KOTEK, DORIS A
Address:
Map Area: FREMONT TWP
Sale Price: \$140,000 **Date:** 7/5/2011
Recording: 2011-2066 **Code:** C051
Assessed Value: \$164,450



PIN: 112840003300
Route: 000-000-000
DeedName: SKYLINE MATERIALS LTD
Address:
Map Area: DECORAH TWP
Sale Price: \$70,000 **Date:** 7/8/2011
Recording: 2011-1945 **Code:** D051
Assessed (Exmpt): \$1,930




PIN: 092440001100
Route: 000-000-000
DeedName: OLLENDIECK, BRIAN D OLLENDIECK, MANDI M
Address:
Map Area: LINCOLN TWP
Sale Price: \$16,800 **Date:** 7/11/2011
Recording: 2011-2020 **Code:** D051
Assessed Value: \$10,050


Winneshiek County Assessor
Public Sales Report with Photos

Thu, December 15, 2011 7:55:53 AM


Page 27



PIN: 161420000300
Route: 000-0000-00
DeedName: HOUG, CARL W, TRUSTEE HOUG, EVELYN K,
Address:
Map Area: FRANKVILLE TWP
Sale Price: \$0 **Date:** 7/14/2011
Recording: 2011-1995 **Code:** D0
Assessed Value: \$51,500




PIN: 041130000600
Route: 000-000-000
DeedName: LANGLAND, WALTER V LANGLAND, ADELIN
Address: 3828 128TH AVE
Map Area: HIGHLAND TWP
Sale Price: \$206,872 **Date:** 7/20/2011
Recording: 2011-2151 **Code:** C051
Assessed Value: \$46,060




PIN: 083110001600
Route: 000-0000-00
DeedName: NELSON, DAVID R NELSON, KRISTEN K
Address:
Map Area: PLEASANT TWP
Sale Price: \$89,905 **Date:** 7/25/2011
Recording: 2011-2445 **Code:** C051
Assessed Value: \$1,570



PIN: 083030001100
Route: 000-000-000
DeedName: NELSON, DAVID R & KRISTEN K
Address: 2921 MIDDLE SATTRE RD
Map Area: PLEASANT TWP
Sale Price: \$89,905 **Date:** 7/25/2011
Recording: 2011-2445 **Code:** C051
Assessed Value: \$93,780



PIN: 092210000400
Route: 000-0000-00
DeedName: LUDEKING ACRES LLC
Address:
Map Area: LINCOLN TWP
Sale Price: \$365,000 **Date:** 7/26/2011
Recording: 2011-2152 **Code:** D051
Assessed Value: \$37,500



PIN: 092210000700
Route: 000-0000-00
DeedName: LUDEKING ACRES LLC
Address:
Map Area: LINCOLN TWP
Sale Price: \$365,000 **Date:** 7/26/2011
Recording: 2011-2152 **Code:** D051
Assessed Value: \$850


Winneshiek County Assessor
Public Sales Report with Photos

Thu, December 15, 2011 7:55:53 AM


Page 28




PIN: 092210000200
Route: 000-000-000
DeedName: LUDEKING ACRES LLC
Address: 3127 CO RD A46
Map Area: LINCOLN TWP
Sale Price: \$365,000 **Date:** 7/26/2011
Recording: 2011-2152 **Code:** D051
Assessed Value: \$92,150




PIN: 092210000600
Route: 000-000-000
DeedName: LUDEKING ACRES LLC
Address: 3127 CO RD A46
Map Area: LINCOLN TWP
Sale Price: \$365,000 **Date:** 7/26/2011
Recording: 2011-2152 **Code:** D051
Assessed Value: \$14,360



PIN: 073040000800
Route: 000-0000-00
DeedName: FITCH, MARY A
Address:
Map Area: CANOE TWP
Sale Price: \$434,000 **Date:** 8/1/2011
Recording: 2011-2300 **Code:** D051
Assessed (Exmpt): \$0



PIN: 073210000200
Route: 000-0000-00
DeedName: FITCH, MARY A
Address:
Map Area: CANOE TWP
Sale Price: \$434,000 **Date:** 8/1/2011
Recording: 2011-2300 **Code:** D051
Assessed (Exmpt): \$8,540




PIN: 190240001300
Route: 000-0000-00
DeedName: MILLER, JEANETTE E
Address:
Map Area: MILITARY TWP
Sale Price: \$0 **Date:** 8/2/2011
Recording: 2011-2187 **Code:** D0
Assessed Value: \$433,820




PIN: 012410000700
Route: 000-000-000
DeedName: ANDERSON, DONALD E & JACQUELINE J
Address: 2945 370TH ST
Map Area: FREMONT TWP
Sale Price: \$165,673 **Date:** 8/2/2011
Recording: 2011-2205 **Code:** D051
Assessed Value: \$235,890


Winneshiek County Assessor
Public Sales Report with Photos




PIN: 073210000100
Route: 000-0000-00
DeedName: FITCH, MARY A
Address:
Map Area: CANOE TWP
Sale Price: \$434,000 **Date:** 8/2/2011
Recording: 2011-2300 **Code:** D051
Assessed Value: \$30,800




PIN: 110730000200
Route: 000-0000-00
DeedName: JEWELL, ROBERT JR /ETAL
Address:
Map Area: DECORAH TWP
Sale Price: \$27,000 **Date:** 8/4/2011
Recording: 2011-2651 **Code:** D051
Assessed Value: \$58,840




PIN: 110730000400
Route: 000-0000-00
DeedName: JEWELL, ROBERT JR /ETAL
Address:
Map Area: DECORAH TWP
Sale Price: \$27,000 **Date:** 8/4/2011
Recording: 2011-2651 **Code:** D051
Assessed (Exmpt): \$16,970



PIN: 110722600700
Route: 000-0000-00
DeedName: JEWELL, ROBERT JR /ETAL
Address:
Map Area: DECORAH TWP
Sale Price: \$27,000 **Date:** 8/4/2011
Recording: 2011-2651 **Code:** D051
Assessed Value: \$2,740



PIN: 110740000100
Route: 000-0000-00
DeedName: JEWELL, ROBERT JR /ETAL
Address:
Map Area: DECORAH TWP
Sale Price: \$27,000 **Date:** 8/4/2011
Recording: 2011-2651 **Code:** D051
Assessed Value: \$74,870



PIN: 110740000200
Route: 000-0000-00
DeedName: JEWELL, ROBERT JR /ETAL
Address:
Map Area: DECORAH TWP
Sale Price: \$27,000 **Date:** 8/4/2011
Recording: 2011-2651 **Code:** D051
Assessed Value: \$51,930

**Winneshiek County Assessor
Public Sales Report with Photos**

No Image Available

No Image Available



PIN: 110740000300
Route: 000-0000-00
DeedName: JEWELL, ROBERT JR /ETAL
Address:
Map Area: DECORAH TWP
Sale Price: \$27,000 **Date:** 8/4/2011
Recording: 2011-2651 **Code:** D051
Assessed (Exmpt): \$49,620

PIN: 110740000400
Route: 000-0000-00
DeedName: JEWELL, ROBERT JR /ETAL
Address:
Map Area: DECORAH TWP
Sale Price: \$27,000 **Date:** 8/4/2011
Recording: 2011-2651 **Code:** D051
Assessed (Exmpt): \$24,480

PIN: 201140000700
Route: 000-000-000
DeedName: MARSH, RICHARD O MARSH, RICHARD O TR
Address: 1411 111TH AVE
Map Area: BLOOMFIELD TWP
Sale Price: \$180,000 **Date:** 8/10/2011
Recording: 2011-2508 **Code:** C051
Assessed Value: \$85,960



No Image Available


No Image Available

PIN: 011310000300
Route: 000-0000-00
DeedName: LEGACY ACRES LLC
Address: 2947 CO RD A14
Map Area: FREMONT TWP
Sale Price: \$30,000 **Date:** 8/13/2011
Recording: 2011-2413 **Code:** D051
Assessed (Exmpt): \$52,860


PIN: 132740000400
Route: 000-0000-00
DeedName: SCHMITT, PETER J & SUSAN M
Address:
Map Area: SUMNER TWP
Sale Price: \$250,000 **Date:** 8/15/2011
Recording: 2011-2289 **Code:** D051
Assessed Value: \$64,640

PIN: 032720000800
Route: 000-000-000
DeedName: HAMMEL, LINUS
Address:
Map Area: HESPER TWP
Sale Price: \$150,000 **Date:** 8/25/2011
Recording: 2011-2474 **Code:** D051
Assessed Value: \$39,860

**Winneshiek County Assessor
Public Sales Report with Photos**




PIN: 110910100400
Route: 000-0000-00
DeedName: BLODGETT, PETER BLODGETT, LINDA
Address:
Map Area: DECORAH CORP-I
Sale Price: \$140,000 **Date:** 8/26/2011
Recording: 2011-2477 **Code:** D051
Assessed (Exmpt): \$3,790




PIN: 012710000500
Route: 000-0000-00
DeedName: FELDMAN, ALBERT J
Address:
Map Area: FREMONT TWP
Sale Price: \$540,000 **Date:** 8/26/2011
Recording: 2011-2465 **Code:** C051
Assessed Value: \$241,660




PIN: 013340001800
Route: 000-000-000
DeedName: IOWA NATURAL HERITAGE FOUNDATION
Address: 3432 318TH AVE
Map Area: FREMONT TWP
Sale Price: \$202,585 **Date:** 8/29/2011
Recording: 2011-2712 **Code:** D051
Assessed (Exmpt): \$37,790



PIN: 053640000400
Route: 000-0000-00
DeedName: NOVAK, KIRK M/SADDLER, LISA/NOVAK, BRIA
Address:
Map Area: ORLEANS TWP
Sale Price: \$0 **Date:** 9/1/2011
Recording: **Code:** D0
Assessed Value: \$64,750



PIN: 073120000500
Route: 000-000-000
DeedName: FITCH, MARY A
Address: 2867 WAGON RD
Map Area: CANOE TWP
Sale Price: \$434,000 **Date:** 9/1/2011
Recording: 2011-2300 **Code:** D051
Assessed (Exmpt): \$50,140




PIN: 181810000300
Route: 000-0000-00
DeedName: NYMEYER, BRIAN & CARLETTA
Address:
Map Area: WASHINGTON TWP-I
Sale Price: \$26,000 **Date:** 9/6/2011
Recording: 2011-2532 **Code:** D051
Assessed Value: \$11,110


Winneshiek County Assessor
Public Sales Report with Photos



PIN: 031630000600
Route: 000-000-000
DeedName: DARRINGTON, STEVEN D & DONELLA M
Address: 3726 NORTH WINN RD
Map Area: HESPER TWP
Sale Price: \$200,000 **Date:** 9/9/2011
Recording: 2011-3515 **Code:** D051
Assessed Value: \$133,940




PIN: 013120000500
Route: 000-0000-00
DeedName: HOLMES, JEAN S & DAVID W LIVING TRUST
Address:
Map Area: FREMONT TWP
Sale Price: \$0 **Date:** 9/15/2011
Recording: **Code:** D0
Assessed Value: \$157,370




PIN: 160330000500
Route: 000-0000-00
DeedName: BUDDENBERG, RANDY LEE
Address:
Map Area: FRANKVILLE TWP
Sale Price: \$777,859 **Date:** 9/21/2011
Recording: 2011-2692 **Code:** C051
Assessed Value: \$64,680



PIN: 160330000700
Route: 000-000-000
DeedName: BUDDENBERG, RANDY LEE
Address: 1340 STATE HWY 9
Map Area: FRANKVILLE TWP
Sale Price: \$777,858 **Date:** 9/22/2011
Recording: 2011-2692 **Code:** C051
Assessed Value: \$317,360



PIN: 120520000300
Route: 000-0000-00
DeedName: ELLINGSON, ETHEL J
Address:
Map Area: GLENWOOD TWP
Sale Price: \$0 **Date:** 9/26/2011
Recording: 2011-2739 **Code:** C051
Assessed Value: \$490



PIN: 083340000700
Route: 000-0000-00
DeedName: ELLINGSON, ETHEL J
Address:
Map Area: PLEASANT TWP
Sale Price: \$0 **Date:** 9/26/2011
Recording: 2011-2739 **Code:** C051
Assessed Value: \$44,400


Winneshiek County Assessor
Public Sales Report with Photos




PIN: 083330000500
Route: 000-000-000
DeedName: ELLINGSON, ETHEL J
Address: 1445 CANOE RIDGE RD
Map Area: PLEASANT TWP
Sale Price: \$0 **Date:** 9/26/2011
Recording: 2011-2739 **Code:** C051
Assessed Value: \$162,140




PIN: 123130002600
Route: 000-000-000
DeedName: HENNING, LYNN & KAREN
Address: 1646 VALDRES RD
Map Area: GLENWOOD TWP
Sale Price: \$200,000 **Date:** 9/28/2011
Recording: 2011-3123 **Code:** D051
Assessed Value: \$139,010




PIN: 182310000500
Route: 000-0000-00
DeedName: BUCHHEIT, JAMES W STOWICK, KATHLEEN C
Address:
Map Area: WASHINGTON TWP-I
Sale Price: \$0 **Date:** 9/29/2011
Recording: 2011-3324 **Code:** D000
Assessed Value: \$27,760



PIN: 121730000300
Route: 000-0000-00
DeedName: UHLENHAKE, TRAVIS
Address:
Map Area: GLENWOOD TWP
Sale Price: \$800,500 **Date:** 9/29/2011
Recording: 2011-2780 **Code:** D051
Assessed Value: \$60,960




PIN: 121730000600
Route: 000-0000-00
DeedName: UHLENHAKE, TRAVIS
Address:
Map Area: GLENWOOD TWP
Sale Price: \$800,500 **Date:** 9/29/2011
Recording: 2011-2780 **Code:** D051
Assessed Value: \$51,750




PIN: 122020000100
Route: 000-0000-00
DeedName: UHLENHAKE, TRAVIS
Address:
Map Area: GLENWOOD TWP
Sale Price: \$800,500 **Date:** 9/29/2011
Recording: 2011-2780 **Code:** D051
Assessed Value: \$50,490


Winneshiek County Assessor
Public Sales Report with Photos




PIN: 122020000200
Route: 000-0000-00
DeedName: UHLENHAKE, TRAVIS
Address:
Map Area: GLENWOOD TWP
Sale Price: \$800,500 **Date:** 9/29/2011
Recording: 2011-2780 **Code:** D051
Assessed Value: \$30,720



PIN: 122020000800
Route: 000-0000-00
DeedName: UHLENHAKE, TRAVIS
Address:
Map Area: GLENWOOD TWP
Sale Price: \$800,500 **Date:** 9/29/2011
Recording: 2011-2780 **Code:** D051
Assessed Value: \$8,060




PIN: 122020000900
Route: 000-0000-00
DeedName: UHLENHAKE, TRAVIS
Address:
Map Area: GLENWOOD TWP
Sale Price: \$800,500 **Date:** 9/29/2011
Recording: 2011-2780 **Code:** D051
Assessed Value: \$22,260



PIN: 122010000500
Route: 000-000-000
DeedName: UNLENHAKE, TRAVIS
Address:
Map Area: GLENWOOD TWP
Sale Price: \$800,500 **Date:** 9/29/2011
Recording: 2011-2780 **Code:** D051
Assessed Value: \$29,140




PIN: 122010000600
Route: 000-000-000
DeedName: MRACEK, MARK MRACEK, SHEILA
Address: 1542 OLD STAGE RD
Map Area: GLENWOOD TWP
Sale Price: \$800,500 **Date:** 9/29/2011
Recording: 2011-2780 **Code:** D051
Assessed Value: \$63,430




PIN: 081920000200
Route: 000-0000-00
DeedName: PETERS PLACE INC
Address:
Map Area: PLEASANT TWP
Sale Price: \$366,600 **Date:** 10/7/2011
Recording: 2011-2933 **Code:** D051
Assessed Value: \$45,530


Winneshiek County Assessor
Public Sales Report with Photos




PIN: 081920000600
Route: 000-0000-00
DeedName: PETERS PLACE INC
Address:
Map Area: PLEASANT TWP
Sale Price: \$366,600 **Date:** 10/7/2011
Recording: 2011-2933 **Code:** D051
Assessed Value: \$2,350




PIN: 081920000900
Route: 000-0000-00
DeedName: PETERS PLACES INC
Address:
Map Area: PLEASANT TWP
Sale Price: \$366,600 **Date:** 10/7/2011
Recording: 2011-2933 **Code:** D051
Assessed Value: \$36,070




PIN: 092230000600
Route: 000-0000-00
DeedName: SHIMEK, JOHN & MARY
Address:
Map Area: LINCOLN TWP
Sale Price: \$0 **Date:** 10/10/2011
Recording: 2011-2955 **Code:** D051
Assessed Value: \$13,480



PIN: 092230000200
Route: 000-0000-00
DeedName: SHIMEK, JOHN & MARY
Address:
Map Area: LINCOLN TWP
Sale Price: \$393,235 **Date:** 10/10/2011
Recording: 2011-2955 **Code:** D051
Assessed Value: \$34,870



PIN: 092230000500
Route: 000-0000-00
DeedName: SHIMEK, JOHN & MARY
Address:
Map Area: LINCOLN TWP
Sale Price: \$393,235 **Date:** 10/10/2011
Recording: 2011-2955 **Code:** D051
Assessed Value: \$26,370




PIN: 092230000700
Route: 000-0000-00
DeedName: SHIMEK, JOHN & MARY
Address:
Map Area: LINCOLN TWP
Sale Price: \$393,235 **Date:** 10/10/2011
Recording: 2011-2955 **Code:** D051
Assessed Value: \$19,440


Winneshiek County Assessor
Public Sales Report with Photos

Thu, December 15, 2011 7:55:53 AM


Page 36




PIN: 092140000500
Route: 000-0000-00
DeedName: NOSBISCH, MICHAEL F & AUDREY M/NOSBISC
Address:
Map Area: LINCOLN TWP
Sale Price: \$167,700 **Date:** 10/12/2011
Recording: 2011-2944 **Code:** D051
Assessed (Exmpt): \$25,090




PIN: 092140000400
Route: 000-0000-00
DeedName: NOSBISCH, MICHAEL F & AUDREY N/NOSBISC
Address:
Map Area: LINCOLN TWP
Sale Price: \$167,700 **Date:** 10/12/2011
Recording: 2011-2944 **Code:** D051
Assessed (Exmpt): \$0




PIN: 072740000100
Route: 000-0000-00
DeedName: HAUGEN, DAVID C & SHARYL A
Address:
Map Area: CANOE TWP
Sale Price: \$160,000 **Date:** 10/18/2011
Recording: 2011-3063 **Code:** D051
Assessed Value: \$59,670



PIN: 072740000500
Route: 000-0000-00
DeedName: HAUGEN, DAVID C & SHARYL A
Address:
Map Area: CANOE TWP
Sale Price: \$160,000 **Date:** 10/18/2011
Recording: 2011-3063 **Code:** D051
Assessed Value: \$43,400



PIN: 110620000300
Route: 000-0000-00
DeedName: KERNDT, JOHN C & KAREN A
Address:
Map Area: DECORAH TWP
Sale Price: \$30,000 **Date:** 10/31/2011
Recording: 2011-3216 **Code:** D051
Assessed (Exmpt): \$0



PIN: 110610001200
Route: 000-0000-00
DeedName: KERNDT, JOHN C & KAREN A
Address:
Map Area: DECORAH TWP
Sale Price: \$30,000 **Date:** 10/31/2011
Recording: 2011-3216 **Code:** D051
Assessed (Exmpt): \$0

Winneshiek County Assessor
Public Sales Report with Photos

Thu, December 15, 2011 7:55:53 AM

Page 37

No Image Available

No Image Available

No Image Available

PIN: 070310000600
Route: 000-000-000
DeedName: LYON, EARL A FAMILY TRUST
Address:
Map Area: CANOE TWP
Sale Price: \$404,940 **Date:** 10/31/2011
Recording: 2011-3260 **Code:** D051
Assessed Value: \$42,570

PIN: 070330000200
Route: 000-0000-00
DeedName: LYON, EARL A FAMILY TRUST
Address:
Map Area: CANOE TWP
Sale Price: \$405,000 **Date:** 10/31/2011
Recording: 2011-3260 **Code:** D051
Assessed Value: \$66,340

PIN: 110640000900
Route: 000-0000-00
DeedName: G & K DEVELOPMENT LC
Address:
Map Area: DECORAH TWP
Sale Price: \$525,000 **Date:** 10/31/2011
Recording: 2011-3237 **Code:** D051
Assessed Value: \$109,800

No Image Available

No Image Available


No Image Available

PIN: 043640000800
Route: 000-0000-00
DeedName: THOMAS, ROBERT ALLEN
Address:
Map Area: HIGHLAND TWP
Sale Price: \$212,397 **Date:** 11/1/2011
Recording: 2011-3304 **Code:** C0
Assessed Value: \$52,620


PIN: 101730000600
Route: 000-0000-00
DeedName: SCHMELZER, PAUL T & DIANE
Address:
Map Area: MADISON TWP
Sale Price: \$517,500 **Date:** 11/1/2011
Recording: 2011-3224 **Code:** D051
Assessed Value: \$123,290

PIN: 062610000700
Route: 000-0000-00
DeedName: COTE, LUKE S & SUSAN G
Address:
Map Area: BLUFFTON TWP
Sale Price: \$125,000 **Date:** 11/4/2011
Recording: 2011-3308 **Code:** D051
Assessed Value: \$34,540


Winneshiek County Assessor
Public Sales Report with Photos




PIN: 062610001000
Route: 000-0000-00
DeedName: COTE, LUKE S & SUSAN G
Address:
Map Area: BLUFFTON TWP
Sale Price: \$125,000 **Date:** 11/4/2011
Recording: 2011-3308 **Code:** D051
Assessed Value: \$5,390




PIN: 120440001200
Route: 000-0000-00
DeedName: ARP, DAVID G
Address: 1356 COON CREEK RD
Map Area: GLENWOOD TWP
Sale Price: \$300,000 **Date:** 11/8/2011
Recording: 2011-3516 **Code:** D051
Assessed Value: \$44,990




PIN: 070240000200
Route: 000-0000-00
DeedName: WYMER, CURT & SARAH
Address:
Map Area: CANOE TWP
Sale Price: \$490,000 **Date:** 11/10/2011
Recording: 2011-3373 **Code:** D051
Assessed Value: \$16,910



PIN: 070240000500
Route: 000-0000-00
DeedName: WYMER, CURT & SARAH
Address:
Map Area: CANOE TWP
Sale Price: \$490,000 **Date:** 11/10/2011
Recording: 2011-3373 **Code:** D051
Assessed Value: \$48,760



PIN: 070240001000
Route: 000-0000-00
DeedName: WYMER, CURT & SARAH
Address:
Map Area: CANOE TWP
Sale Price: \$490,000 **Date:** 11/10/2011
Recording: 2011-3373 **Code:** D051
Assessed Value: \$29,450



PIN: 070240001300
Route: 000-0000-00
DeedName: WYMER, CURT & SARAH
Address:
Map Area: CANOE TWP
Sale Price: \$490,000 **Date:** 11/10/2011
Recording: 2011-3373 **Code:** D051
Assessed Value: \$33,390

Winneshiek County Assessor
Public Sales Report with Photos

Thu, December 15, 2011 7:55:53 AM

Page 39

No Image Available

No Image Available

No Image Available

PIN: 071120000200
Route: 000-0000-00
DeedName: WYMER, CURT & SARAH
Address:
Map Area: CANOE TWP
Sale Price: \$490,000 **Date:** 11/10/2011
Recording: 2011-3373 **Code:** D051
Assessed Value: \$53,840

PIN: 071120000300
Route: 000-0000-00
DeedName: WYMER, CURT & SARAH
Address:
Map Area: CANOE TWP
Sale Price: \$490,000 **Date:** 11/10/2011
Recording: 2011-3373 **Code:** D051
Assessed Value: \$1,020

PIN: 071120000500
Route: 000-0000-00
DeedName: WYMER, CURT & SARAH
Address:
Map Area: CANOE TWP
Sale Price: \$490,000 **Date:** 11/10/2011
Recording: 2011-3373 **Code:** D051
Assessed (Exmpt): \$36,460



PIN: 122010000600
Route: 000-000-000
DeedName: MRACEK, MARK MRACEK, SHEILA
Address: 1542 OLD STAGE RD
Map Area: GLENWOOD TWP
Sale Price: \$75,000 **Date:** 11/15/2011
Recording: 2011-3452 **Code:** D051
Assessed Value: \$63,430



PIN: 020910001500
Route: 000-000-000
DeedName: TWETEN, JAMES A TWETEN, AMY E
Address: 2675 STATE LINE RD
Map Area: BURR OAK TWP
Sale Price: \$160,000 **Date:** 11/15/2011
Recording: 2011-3411 **Code:** D051
Assessed Value: \$71,380

No Image Available

PIN: 113520000900
Route: 000-000-000
DeedName: ROLFS, CHARLES WAYNE ROLFS, AMY L
Address:
Map Area: DECORAH TWP
Sale Price: \$0 **Date:** 11/23/2011
Recording: 2011-3594 **Code:** D051
Assessed Value: \$0

No Image Available



PIN: 120330000200

Route: 000-0000-00

DeedName: ARP, DAVID G

Address:

Map Area: GLENWOOD TWP

Sale Price: \$300,000 **Date:** 11/23/2011

Recording: 2011-3516 **Code:** D051

Assessed Value: \$18,160

PIN: 030710000500

Route: 000-000-000

DeedName: PEDERSON, DENISE G & HAROLD J

Address: 3868 228TH AVE

Map Area: HESPER TWP

Sale Price: \$100,000 **Date:** 11/28/2011

Recording: 2011-3564 **Code:** D051

Assessed Value: \$414,990