

**Winneshiek County Assessor  
Public Sales Report with Photos**

Tue, July 20, 2010 8:02:10 AM

Page 1

No Image Available

**PIN:** 040710000900  
**Route:** 000-000-000  
**Deedholder:** WOLD, BARRY  
**Address:** 1651 STATE LINE RD  
**Map Area:** HIGHLAND TWP  
**Sale Price:** \$120,000      **Date:** 1/4/2010  
**Recording:** 2010-274      **Code:** D0  
**Assessed Value:** \$23,590



**PIN:** 181620000700  
**Route:** 000-000-000  
**Deedholder:** AMELING, IDA M  
**Address:** 2585 CO RD B32  
**Map Area:** WASHINGTON TWP  
**Sale Price:** \$88,000      **Date:** 1/5/2010  
**Recording:** 2010-33      **Code:** C051  
**Assessed Value:** \$68,860

No Image Available

**PIN:** 142830000400  
**Route:** 000-0000-00  
**Deedholder:** WAGNER, DARRELL WAGNER, JOANN  
**Address:**  
**Map Area:** CALMAR TWP  
**Sale Price:** \$105,000      **Date:** 1/7/2010  
**Recording:** 2010-74      **Code:** C051  
**Assessed Value:** \$650

No Image Available

**PIN:** 142840000500  
**Route:** 000-0000-00  
**Deedholder:** WAGNER, DARRELL WAGNER, JOANN  
**Address:**  
**Map Area:** CALMAR TWP  
**Sale Price:** \$105,000      **Date:** 1/7/2010  
**Recording:** 2010-74      **Code:** C051  
**Assessed Value:** \$12,240

No Image Available

**PIN:** 142830000900  
**Route:** 000-000-000  
**Deedholder:** WAGNER, DARRELL WAGNER, JOANN  
**Address:**  
**Map Area:** CALMAR TWP  
**Sale Price:** \$105,000      **Date:** 1/7/2010  
**Recording:** 2010-75      **Code:** C051  
**Assessed Value:** \$7,040




**PIN:** 142830000700  
**Route:** 000-000-000  
**Deedholder:** WAGNER, DARRELL WAGNER, JOANN  
**Address:** 2601 175TH ST  
**Map Area:** CALMAR TWP  
**Sale Price:** \$105,000      **Date:** 1/7/2010  
**Recording:** 2010-74      **Code:** C051  
**Assessed Value:** \$105,120


**Winneshiek County Assessor**  
**Public Sales Report with Photos**




**PIN:** 082630000100  
**Route:** 000-000-000  
**Deedholder:** HOULIHAN, MICHELLE HOULIHAN, DANIEL &  
**Address:** 2931 RIVER RD  
**Map Area:** PLEASANT TWP  
**Sale Price:** \$310,000      **Date:** 1/8/2010  
**Recording:** 2010-404      **Code:** D051  
**Assessed Value:** \$27,500




**PIN:** 082610000400  
**Route:** 000-0000-00  
**Deedholder:** HOULIHAN, MICHELLE HOULIHAN, DANIEL &  
**Address:**  
**Map Area:** PLEASANT TWP  
**Sale Price:** \$310,000      **Date:** 1/8/2010  
**Recording:** 2010-404      **Code:** D051  
**Assessed Value:** \$1,280




**PIN:** 082630000400  
**Route:** 000-0000-00  
**Deedholder:** HOULIHAN, MICHELLE HOULIHAN, DANIEL &  
**Address:**  
**Map Area:** PLEASANT TWP  
**Sale Price:** \$310,000      **Date:** 1/8/2010  
**Recording:** 2010-404      **Code:** D051  
**Assessed Value:** \$0



**PIN:** 082740000100  
**Route:** 000-0000-00  
**Deedholder:** HOULIHAN, MICHELLE HOULIHAN, DANIEL &  
**Address:**  
**Map Area:** PLEASANT TWP  
**Sale Price:** \$310,000      **Date:** 1/8/2010  
**Recording:** 2010-404      **Code:** D051  
**Assessed Value:** \$24,960



**PIN:** 082740000200  
**Route:** 000-0000-00  
**Deedholder:** HOULIHAN, MICHELLE HOULIHAN, DANIEL &  
**Address:**  
**Map Area:** PLEASANT TWP  
**Sale Price:** \$310,000      **Date:** 1/8/2010  
**Recording:** 2010-404      **Code:** D051  
**Assessed Value:** \$22,680



**PIN:** 082740000700  
**Route:** 000-0000-00  
**Deedholder:** HOULIHAN, MICHELLE HOULIHAN, DANIEL &  
**Address:**  
**Map Area:** PLEASANT TWP  
**Sale Price:** \$310,000      **Date:** 1/8/2010  
**Recording:** 2010-404      **Code:** D051  
**Assessed Value:** \$17,480

**Winneshiek County Assessor  
Public Sales Report with Photos**

Tue, July 20, 2010 8:02:10 AM

Page 3

No Image Available

**PIN:** 083420000600  
**Route:** 000-0000-00  
**Deedholder:** HOULIHAN, MICHELLE HOULIHAN, DANIEL &  
**Address:**  
**Map Area:** PLEASANT TWP  
**Sale Price:** \$310,000      **Date:** 1/8/2010  
**Recording:** 2010-404      **Code:** D051  
**Assessed Value:** \$6,780

No Image Available

**PIN:** 083510000100  
**Route:** 000-0000-00  
**Deedholder:** HOULIHAN, MICHELLE HOULIHAN, DANIEL &  
**Address:**  
**Map Area:** PLEASANT TWP  
**Sale Price:** \$310,000      **Date:** 1/8/2010  
**Recording:** 2010-404      **Code:** D051  
**Assessed Value:** \$3,340

No Image Available

**PIN:** 121640001000  
**Route:** 000-000-000  
**Deedholder:** NOEL, JOHN D NOEL, AMY L  
**Address:** 2512 138TH AVE  
**Map Area:** GLENWOOD TWP  
**Sale Price:** \$21,000      **Date:** 1/12/2010  
**Recording:** 2010-267      **Code:** D051  
**Assessed Value:** \$0



**PIN:** 163130000500  
**Route:** 000-000-000  
**Deedholder:** RIHA, JOHN R JR  
**Address:** 1600 162ND AVE  
**Map Area:** FRANKVILLE TWP  
**Sale Price:** \$1,000      **Date:** 1/14/2010  
**Recording:** 2010-238      **Code:** D051  
**Assessed Value:** \$65,810


No Image Available

**PIN:** 201740001000  
**Route:** 000-0000-00  
**Deedholder:** TIMP, JOSEPH D TIMP, SANDRA  
**Address:**  
**Map Area:** BLOOMFIELD TWP  
**Sale Price:** \$129,500      **Date:** 1/14/2010  
**Recording:** 2010-220      **Code:** D051  
**Assessed Value:** \$28,240


No Image Available

**PIN:** 083240001800  
**Route:** 000-000-000  
**Deedholder:** STODDARD, TIMOTHY A STODDARD, CAROL  
**Address:** 1502 CANOE RIDGE RD  
**Map Area:** PLEASANT TWP  
**Sale Price:** \$73,000      **Date:** 1/22/2010  
**Recording:** 2010-272      **Code:** D051  
**Assessed Value:** \$8,670


**Winneshiek County Assessor**  
**Public Sales Report with Photos**




**PIN:** 161830000600  
**Route:** 000-0000-00  
**Deedholder:** DRENTH, DON COOPERMAN, ALISON  
**Address:**  
**Map Area:** FRANKVILLE TWP  
**Sale Price:** \$475,000      **Date:** 1/28/2010  
**Recording:** 2010-416      **Code:** D051  
**Assessed Value:** \$42,590




**PIN:** 161830000900  
**Route:** 000-000-000  
**Deedholder:** DRENTH, DON COOPERMAN, ALISON  
**Address:**  
**Map Area:** FRANKVILLE TWP  
**Sale Price:** \$475,000      **Date:** 1/28/2010  
**Recording:** 2010-416      **Code:** D051  
**Assessed Value:** \$53,530




**PIN:** 161910000500  
**Route:** 000-0000-00  
**Deedholder:** DRENTH, DON COOPERMAN, ALISON  
**Address:**  
**Map Area:** FRANKVILLE TWP  
**Sale Price:** \$475,000      **Date:** 1/28/2010  
**Recording:** 2010-416      **Code:** D051  
**Assessed Value:** \$51,410



**PIN:** 161910000800  
**Route:** 000-000-000  
**Deedholder:** DRENTH, DON COOPERMAN, ALISON  
**Address:**  
**Map Area:** FRANKVILLE TWP  
**Sale Price:** \$475,000      **Date:** 1/28/2010  
**Recording:** 2010-416      **Code:** D051  
**Assessed Value:** \$29,990




**PIN:** 161920000100  
**Route:** 000-0000-00  
**Deedholder:** DRENTH, DON COOPERMAN, ALISON  
**Address:**  
**Map Area:** FRANKVILLE TWP  
**Sale Price:** \$475,000      **Date:** 1/28/2010  
**Recording:** 2010-416      **Code:** D051  
**Assessed Value:** \$7,580




**PIN:** 152420000400  
**Route:** 000-0000-00  
**Deedholder:** DRENTH, DON COOPERMAN, ALISON  
**Address:**  
**Map Area:** SPRINGFIELD TWP  
**Sale Price:** \$475,000      **Date:** 1/28/2010  
**Recording:** 2010-416      **Code:** D051  
**Assessed Value:** \$12,070


**Winneshiek County Assessor**  
**Public Sales Report with Photos**




**PIN:** 152420000600  
**Route:** 000-0000-00  
**Deedholder:** DRENTH, DON COOPERMAN, ALISON  
**Address:**  
**Map Area:** SPRINGFIELD TWP  
**Sale Price:** \$475,000      **Date:** 1/28/2010  
**Recording:** 2010-416      **Code:** D051  
**Assessed Value:** \$20,160




**PIN:** 133340000500  
**Route:** 000-0000-00  
**Deedholder:** HAYEK, DANIEL C HAYEK, MARLEEN K  
**Address:**  
**Map Area:** SUMNER TWP  
**Sale Price:** \$108,684      **Date:** 1/29/2010  
**Recording:** 2010-654      **Code:** C051  
**Assessed Value:** \$1,520




**PIN:** 133340001300  
**Route:** 000-0000-00  
**Deedholder:** HAYEK, DANIEL C HAYEK, MARLEEN K  
**Address:**  
**Map Area:** SUMNER TWP  
**Sale Price:** \$108,684      **Date:** 1/29/2010  
**Recording:** 2010-654      **Code:** C051  
**Assessed Value:** \$33,520



**PIN:** 042130000500  
**Route:** 000-0000-00  
**Deedholder:** SOLLIEN, MARK A SOLLIEN, EVERETT S  
**Address:**  
**Map Area:** HIGHLAND TWP  
**Sale Price:** \$323,400      **Date:** 2/1/2010  
**Recording:** 2010-661      **Code:** D051  
**Assessed Value:** \$102,080



**PIN:** 071010000800  
**Route:** 000-0000-00  
**Deedholder:** SCHMUCKER, ERWIN W SCHMUCKER, MARY  
**Address:**  
**Map Area:** CANOE TWP  
**Sale Price:** \$45,780      **Date:** 2/9/2010  
**Recording:** 2010-435      **Code:** D051  
**Assessed Value:** \$10,240




**PIN:** 123140000100  
**Route:** 000-0000-00  
**Deedholder:** SERSLAND, MICHAEL B  
**Address:**  
**Map Area:** GLENWOOD TWP  
**Sale Price:** \$76,000      **Date:** 2/18/2010  
**Recording:** 2010-545      **Code:** D051  
**Assessed Value:** \$21,370


**Winneshiek County Assessor  
Public Sales Report with Photos**




**PIN:** 140910000200  
**Route:** 000-000-000  
**Deedholder:** KUBOUSHEK, KEITH R  
**Address:** 2603 210TH ST  
**Map Area:** CALMAR TWP  
**Sale Price:** \$300,000      **Date:** 2/25/2010  
**Recording:** 2010-655      **Code:** C051  
**Assessed Value:** \$81,530




**PIN:** 140910000600  
**Route:** 000-0000-00  
**Deedholder:** KUBOUSHEK, KEITH R  
**Address:**  
**Map Area:** CALMAR TWP  
**Sale Price:** \$300,000      **Date:** 2/25/2010  
**Recording:** 2010-655      **Code:** C051  
**Assessed Value:** \$30,720




**PIN:** 140930000500  
**Route:** 000-0000-00  
**Deedholder:** KUBOUSHEK, KEITH R  
**Address:**  
**Map Area:** CALMAR TWP  
**Sale Price:** \$300,000      **Date:** 2/25/2010  
**Recording:** 2010-655      **Code:** C051  
**Assessed Value:** \$15,210



**PIN:** 153540000400  
**Route:** 000-0000-00  
**Deedholder:** FRANZEN, CLYDE J FRANZEN, DEBRA A  
**Address:**  
**Map Area:** SPRINGFIELD TWP  
**Sale Price:** \$160,000      **Date:** 2/26/2010  
**Recording:** 2010-846      **Code:** D051  
**Assessed Value:** \$50,830



**PIN:** 153540000500  
**Route:** 000-0000-00  
**Deedholder:** FRANZEN, CLYDE J FRANZEN, DEBRA A  
**Address:**  
**Map Area:** SPRINGFIELD TWP  
**Sale Price:** \$160,000      **Date:** 2/26/2010  
**Recording:** 2010-846      **Code:** D051  
**Assessed Value:** \$51,090



**PIN:** 133510000200  
**Route:** 000-0000-00  
**Deedholder:** SCHMITT, PETER J SCHMITT, SUSAN M  
**Address:**  
**Map Area:** SUMNER TWP  
**Sale Price:** \$121,500      **Date:** 2/27/2010  
**Recording:** 2010-1073      **Code:** C051  
**Assessed Value:** \$43,980

**Winneshiek County Assessor**  
**Public Sales Report with Photos**

Tue, July 20, 2010 8:02:10 AM

Page 7

No Image Available

**PIN:** 123120002000  
**Route:** 000-000-000  
**Deedholder:** FRETHEIM, DAVID L  
**Address:** HICKORY RD  
**Map Area:** GLENWOOD TWP  
**Sale Price:** \$51,920      **Date:** 3/1/2010  
**Recording:** 2010-835      **Code:** C051  
**Assessed Value:** \$13,450

No Image Available

**PIN:** 070440001000  
**Route:** 000-0000-00  
**Deedholder:** DARLING, BRADLEY DARLING, TINA  
**Address:**  
**Map Area:** CANOE TWP  
**Sale Price:** \$250,000      **Date:** 3/2/2010  
**Recording:** 2010--1101      **Code:** D051  
**Assessed Value:** \$127,650

No Image Available

**PIN:** 071010000500  
**Route:** 000-0000-00  
**Deedholder:** HOVDEN, RHONDA HOVDEN, DEAN  
**Address:**  
**Map Area:** CANOE TWP  
**Sale Price:** \$37,500      **Date:** 3/11/2010  
**Recording:** 2010-889      **Code:** D051  
**Assessed Value:** \$10,360

No Image Available

**PIN:** 123120001800  
**Route:** 000-000-000  
**Deedholder:** CARRIS, MARY L TARRANT, SUSAN  
**Address:** HICKORY RD  
**Map Area:** GLENWOOD TWP  
**Sale Price:** \$0      **Date:** 3/12/2010  
**Recording:** 2010-834      **Code:** D017  
**Assessed Value:** \$19,900



**PIN:** 123120002100  
**Route:** 000-000-000  
**Deedholder:** FRETHEIM, DAVID L  
**Address:** 1577 HICKORY RD  
**Map Area:** GLENWOOD TWP  
**Sale Price:** \$0      **Date:** 3/12/2010  
**Recording:** 2010-833      **Code:** D017  
**Assessed Value:** \$73,420

No Image Available

**PIN:** 123120001900  
**Route:** 000-000-000  
**Deedholder:** FRETHEIM, DAVID L  
**Address:** HICKORY RD  
**Map Area:** GLENWOOD TWP  
**Sale Price:** \$0      **Date:** 3/12/2010  
**Recording:** 2010-833      **Code:** D017  
**Assessed Value:** \$7,200

**Winneshiek County Assessor  
Public Sales Report with Photos**

Tue, July 20, 2010 8:02:10 AM

Page 8

No Image Available

**PIN:** 153540000400  
**Route:** 000-0000-00  
**Deedholder:** FRANZEN, CLYDE J FRANZEN, DEBRA A  
**Address:**  
**Map Area:** SPRINGFIELD TWP  
**Sale Price:** \$160,000      **Date:** 3/15/2010  
**Recording:** 2010-845      **Code:** D051  
**Assessed Value:** \$50,830



**PIN:** 200910000700  
**Route:** 000-0000-00  
**Deedholder:** IOWA POULTRY FARMS LLC  
**Address:** 1475 CENTENNIAL RD  
**Map Area:** BLOOMFIELD TWP  
**Sale Price:** \$600,000      **Date:** 3/18/2010  
**Recording:**      **Code:** D0  
**Assessed Value:** \$159,120



**PIN:** 200910000700  
**Route:** 000-0000-00  
**Deedholder:** IOWA POULTRY FARMS LLC  
**Address:** 1475 CENTENNIAL RD  
**Map Area:** BLOOMFIELD TWP  
**Sale Price:** \$600,000      **Date:** 3/18/2010  
**Recording:** 2010-1048      **Code:** D051  
**Assessed Value:** \$159,120

No Image Available

**PIN:** 071010000900  
**Route:** 000-0000-00  
**Deedholder:** TOLLEFSRUD, DANIEL N  
**Address:**  
**Map Area:** CANOE TWP  
**Sale Price:** \$49,100      **Date:** 3/22/2010  
**Recording:** 2010-960      **Code:** D051  
**Assessed Value:** \$10,710

No Image Available

**PIN:** 123130501300  
**Route:** 000-000-000  
**Deedholder:** RNR PROPERTIES LLC  
**Address:** 1660 JORDAN WEST RD  
**Map Area:** GLENWOOD TWP  
**Sale Price:** \$160,000      **Date:** 3/29/2010  
**Recording:** 2010-1042      **Code:** D051  
**Assessed Value:** \$6,350

No Image Available

**PIN:** 030910000900  
**Route:** 000-0000-00  
**Deedholder:** GJERE, DONALD GJERE, BETTY  
**Address:**  
**Map Area:** HESPER TWP  
**Sale Price:** \$180,000      **Date:** 3/29/2010  
**Recording:** 2010-1173      **Code:** D051  
**Assessed Value:** \$0




**Winneshiek County Assessor  
Public Sales Report with Photos**




**PIN:** 163530001100  
**Route:** 000-0000-00  
**Deedholder:** IOWA POULTRY FARMS LLC  
**Address:** 1652 127TH AVE  
**Map Area:** FRANKVILLE TWP  
**Sale Price:** \$300,000      **Date:** 3/30/2010  
**Recording:** 2010-1049      **Code:** D051  
**Assessed Value:** \$94,800




**PIN:** 163440000600  
**Route:** 000-000-000  
**Deedholder:** IOWA POULTRY FARMS LLC  
**Address:** 1617 127TH AVE  
**Map Area:** FRANKVILLE TWP  
**Sale Price:** \$600,000      **Date:** 3/30/2010  
**Recording:** 2010-1047      **Code:** D051  
**Assessed Value:** \$156,110



**PIN:** 203420000100  
**Route:** 000-0000-00  
**Deedholder:** DEERING, CHARLES I  
**Address:**  
**Map Area:** BLOOMFIELD TWP  
**Sale Price:** \$140,000      **Date:** 3/31/2010  
**Recording:** 2010-1452      **Code:** D051  
**Assessed Value:** \$49,240



**PIN:** 203420000200  
**Route:** 000-0000-00  
**Deedholder:** DEERING, CHARLES I  
**Address:**  
**Map Area:** BLOOMFIELD TWP  
**Sale Price:** \$140,000      **Date:** 3/31/2010  
**Recording:** 2010-1452      **Code:** D051  
**Assessed Value:** \$52,890



**PIN:** 123120001800  
**Route:** 000-000-000  
**Deedholder:** CARRIS, MARY L TARRANT, SUSAN  
**Address:** HICKORY RD  
**Map Area:** GLENWOOD TWP  
**Sale Price:** \$0      **Date:** 4/1/2010  
**Recording:** 2010-1064      **Code:** D017  
**Assessed Value:** \$19,900



**PIN:** 123120002100  
**Route:** 000-000-000  
**Deedholder:** FRETHEIM, DAVID L  
**Address:** 1577 HICKORY RD  
**Map Area:** GLENWOOD TWP  
**Sale Price:** \$0      **Date:** 4/1/2010  
**Recording:** 2010-1065      **Code:** D017  
**Assessed Value:** \$73,420

**Winneshiek County Assessor  
Public Sales Report with Photos**

No Image Available

**PIN:** 123120001900  
**Route:** 000-000-000  
**Deedholder:** FRETHEIM, DAVID L  
**Address:** HICKORY RD  
**Map Area:** GLENWOOD TWP  
**Sale Price:** \$0                      **Date:** 4/1/2010  
**Recording:** 2010-1065                      **Code:** D017  
**Assessed Value:** \$7,200



**PIN:** 061540001200  
**Route:** 000-000-000  
**Deedholder:** OPAT, MICHAEL A  
**Address:** 3146 BLUFFTON RD  
**Map Area:** BLUFFTON TWP  
**Sale Price:** \$480,000                      **Date:** 4/3/2010  
**Recording:** 2010-1136                      **Code:** D051  
**Assessed Value:** \$24,930

No Image Available

**PIN:** 061410000400  
**Route:** 000-0000-00  
**Deedholder:** IOWA NATURAL HERITAGE FOUNDATION  
**Address:**  
**Map Area:** BLUFFTON TWP  
**Sale Price:** \$480,000                      **Date:** 4/3/2010  
**Recording:** 2010-1136                      **Code:** D051  
**Assessed Value:** \$3,960

No Image Available

**PIN:** 061430000100  
**Route:** 000-0000-00  
**Deedholder:** IOWA NATURAL HERITAGE FOUNDATION  
**Address:**  
**Map Area:** BLUFFTON TWP  
**Sale Price:** \$480,000                      **Date:** 4/3/2010  
**Recording:** 2010-1136                      **Code:** D051  
**Assessed Value:** \$0

No Image Available

**PIN:** 061520000600  
**Route:** 000-0000-00  
**Deedholder:** IOWA NATURAL HERITAGE FOUNDATION  
**Address:**  
**Map Area:** BLUFFTON TWP  
**Sale Price:** \$480,000                      **Date:** 4/3/2010  
**Recording:** 2010-1136                      **Code:** D051  
**Assessed Value:** \$26,040


No Image Available

**PIN:** 082630000400  
**Route:** 000-0000-00  
**Deedholder:** HOULIHAN, MICHELLE HOULIHAN, DANIEL &  
**Address:**  
**Map Area:** PLEASANT TWP  
**Sale Price:** \$310,000                      **Date:** 4/4/2010  
**Recording:** 2010-1172                      **Code:** D051  
**Assessed Value:** \$0


**Winneshiek County Assessor**  
**Public Sales Report with Photos**




**PIN:** 082630000100  
**Route:** 000-000-000  
**Deedholder:** HOULIHAN, MICHELLE HOULIHAN, DANIEL &  
**Address:** 2931 RIVER RD  
**Map Area:** PLEASANT TWP  
**Sale Price:** \$310,000      **Date:** 4/4/2010  
**Recording:** 2010-1172      **Code:** D051  
**Assessed Value:** \$27,500




**PIN:** 082610000400  
**Route:** 000-0000-00  
**Deedholder:** HOULIHAN, MICHELLE HOULIHAN, DANIEL &  
**Address:**  
**Map Area:** PLEASANT TWP  
**Sale Price:** \$310,000      **Date:** 4/4/2010  
**Recording:** 2010-1172      **Code:** D051  
**Assessed Value:** \$1,280




**PIN:** 082740000100  
**Route:** 000-0000-00  
**Deedholder:** HOULIHAN, MICHELLE HOULIHAN, DANIEL &  
**Address:**  
**Map Area:** PLEASANT TWP  
**Sale Price:** \$310,000      **Date:** 4/4/2010  
**Recording:** 2010-1172      **Code:** D051  
**Assessed Value:** \$24,960



**PIN:** 082740000200  
**Route:** 000-0000-00  
**Deedholder:** HOULIHAN, MICHELLE HOULIHAN, DANIEL &  
**Address:**  
**Map Area:** PLEASANT TWP  
**Sale Price:** \$310,000      **Date:** 4/4/2010  
**Recording:** 2010-1172      **Code:** D051  
**Assessed Value:** \$22,680




**PIN:** 082740000700  
**Route:** 000-0000-00  
**Deedholder:** HOULIHAN, MICHELLE HOULIHAN, DANIEL &  
**Address:**  
**Map Area:** PLEASANT TWP  
**Sale Price:** \$310,000      **Date:** 4/4/2010  
**Recording:** 2010-1172      **Code:** D051  
**Assessed Value:** \$17,480




**PIN:** 083420000600  
**Route:** 000-0000-00  
**Deedholder:** HOULIHAN, MICHELLE HOULIHAN, DANIEL &  
**Address:**  
**Map Area:** PLEASANT TWP  
**Sale Price:** \$310,000      **Date:** 4/4/2010  
**Recording:** 2010-1172      **Code:** D051  
**Assessed Value:** \$6,780

**Winneshiek County Assessor  
Public Sales Report with Photos**




**PIN:** 083510000100  
**Route:** 000-0000-00  
**Deedholder:** HOULIHAN, MICHELLE HOULIHAN, DANIEL &  
**Address:**  
**Map Area:** PLEASANT TWP  
**Sale Price:** \$310,000      **Date:** 4/4/2010  
**Recording:** 2010-1172      **Code:** D051  
**Assessed Value:** \$3,340




**PIN:** 073030000300  
**Route:** 000-0000-00  
**Deedholder:** HUTCHINSON, TIMOTHY E HUTCHINSON, DIXIE  
**Address:**  
**Map Area:** CANOE TWP  
**Sale Price:** \$50,000      **Date:** 4/5/2010  
**Recording:** 2010-1214      **Code:** D017  
**Assessed Value:** \$29,820




**PIN:** 150420001300  
**Route:** 000-000-000  
**Deedholder:** LARSON, TRENT A LARSON, LISA K  
**Address:** 1951 HAUGEN HILL RD  
**Map Area:** SPRINGFIELD TWP  
**Sale Price:** \$175,000      **Date:** 4/6/2010  
**Recording:** 2010-1121      **Code:** D051  
**Assessed Value:** \$61,760



**PIN:** 190840001300  
**Route:** 000-0000-00  
**Deedholder:** BUSCH, GERALD BUSCH, JUDITH  
**Address:**  
**Map Area:** MILITARY TWP  
**Sale Price:** \$330,000      **Date:** 4/8/2010  
**Recording:** 2010-1160      **Code:** D051  
**Assessed Value:** \$8,050




**PIN:** 190840001500  
**Route:** 000-0000-00  
**Deedholder:** BUSCH, GERALD BUSCH, JUDITH  
**Address:**  
**Map Area:** MILITARY TWP  
**Sale Price:** \$330,000      **Date:** 4/8/2010  
**Recording:** 2010-1160      **Code:** D051  
**Assessed Value:** \$37,900




**PIN:** 190930000400  
**Route:** 000-0000-00  
**Deedholder:** BUSCH, GERALD BUSCH, JUDITH  
**Address:**  
**Map Area:** MILITARY TWP  
**Sale Price:** \$330,000      **Date:** 4/8/2010  
**Recording:** 2010-1160      **Code:** D051  
**Assessed Value:** \$22,670


**Winneshiek County Assessor  
Public Sales Report with Photos**




**PIN:** 191610000100  
**Route:** 000-0000-00  
**Deedholder:** BUSCH, GERALD BUSCH, JUDITH  
**Address:**  
**Map Area:** MILITARY TWP  
**Sale Price:** \$330,000      **Date:** 4/8/2010  
**Recording:** 2010-1160      **Code:** D051  
**Assessed Value:** \$18,020




**PIN:** 172240000300  
**Route:** 000-0000-00  
**Deedholder:** KARNIK, BERNICE R  
**Address:**  
**Map Area:** JACKSON TWP  
**Sale Price:** \$251,200      **Date:** 4/14/2010  
**Recording:** 2010-1216      **Code:** C051  
**Assessed Value:** \$51,340




**PIN:** 172210000500  
**Route:** 000-0000-00  
**Deedholder:** KARNIK, BERNICE R  
**Address:**  
**Map Area:** JACKSON TWP  
**Sale Price:** \$351,200      **Date:** 4/14/2010  
**Recording:** 2010-1216      **Code:** C051  
**Assessed Value:** \$12,810



**PIN:** 172230000300  
**Route:** 000-0000-00  
**Deedholder:** KARNIK, BERNICE R  
**Address:**  
**Map Area:** JACKSON TWP  
**Sale Price:** \$351,200      **Date:** 4/14/2010  
**Recording:** 2010-1216      **Code:** C051  
**Assessed Value:** \$51,470



**PIN:** 172230000500  
**Route:** 000-0000-00  
**Deedholder:** KARNIK, BERNICE R  
**Address:**  
**Map Area:** JACKSON TWP  
**Sale Price:** \$351,200      **Date:** 4/14/2010  
**Recording:** 2010-1216      **Code:** C051  
**Assessed Value:** \$55,010




**PIN:** 082710000600  
**Route:** 000-000-000  
**Deedholder:** BAUMLER, DUANE C BAUMLER, JANICE M  
**Address:**  
**Map Area:** PLEASANT TWP  
**Sale Price:** \$78,000      **Date:** 4/16/2010  
**Recording:** 2010-1228      **Code:** D051  
**Assessed Value:** \$33,110


**Winneshiek County Assessor  
Public Sales Report with Photos**




**PIN:** 041820000700  
**Route:** 000-000-000  
**Deedholder:** KRAUSKOPF, MYRON J KRAUSKOPF, JUDITH  
**Address:** 3781 LOCUST RD  
**Map Area:** HIGHLAND TWP  
**Sale Price:** \$172,805      **Date:** 4/28/2010  
**Recording:** 2010-1351      **Code:** D051  
**Assessed Value:** \$178,110




**PIN:** 141140000500  
**Route:** 000-0000-00  
**Deedholder:** FRANA, KELLY J FRANA, BRENDA K  
**Address:**  
**Map Area:** CALMAR TWP  
**Sale Price:** \$196,000      **Date:** 4/28/2010  
**Recording:** 2010-1831      **Code:** D051  
**Assessed Value:** \$41,010




**PIN:** 141140000900  
**Route:** 000-0000-00  
**Deedholder:** FRANA, KELLY J FRANA, BRENDA K  
**Address:**  
**Map Area:** CALMAR TWP  
**Sale Price:** \$196,100      **Date:** 4/28/2010  
**Recording:** 2010-1831      **Code:** D051  
**Assessed Value:** \$9,490



**PIN:** 140230000600  
**Route:** 000-0000-00  
**Deedholder:** FRANA, THOMAS R FRANA, CONNIE  
**Address:**  
**Map Area:** CALMAR TWP  
**Sale Price:** \$140,700      **Date:** 4/30/2010  
**Recording:** 2010-1625      **Code:** D051  
**Assessed Value:** \$13,220




**PIN:** 140230000100  
**Route:** 000-0000-00  
**Deedholder:** FRANA, THOMAS R FRANA, CONNIE  
**Address:**  
**Map Area:** CALMAR TWP  
**Sale Price:** \$140,700      **Date:** 4/30/2010  
**Recording:** 2010-1625      **Code:** D051  
**Assessed Value:** \$32,320




**PIN:** 140230000500  
**Route:** 000-0000-00  
**Deedholder:** FRANA, THOMAS R FRANA, CONNIE  
**Address:**  
**Map Area:** CALMAR TWP  
**Sale Price:** \$140,700      **Date:** 4/30/2010  
**Recording:** 2010-1625      **Code:** D051  
**Assessed Value:** \$19,920


**Winneshiek County Assessor  
Public Sales Report with Photos**




**PIN:** 091610000100  
**Route:** 000-0000-00  
**Deedholder:** FRANA, THEODORE J FRANA, CINDY  
**Address:**  
**Map Area:** LINCOLN TWP  
**Sale Price:** \$280,000      **Date:** 4/30/2010  
**Recording:** 2010-1632      **Code:** D051  
**Assessed Value:** \$15,670




**PIN:** 091610000400  
**Route:** 000-0000-00  
**Deedholder:** FRANA, THEODORE J FRANA, CINDY  
**Address:**  
**Map Area:** LINCOLN TWP  
**Sale Price:** \$280,000      **Date:** 4/30/2010  
**Recording:** 2010-1632      **Code:** D051  
**Assessed Value:** \$25,900




**PIN:** 091720000400  
**Route:** 000-0000-00  
**Deedholder:** FRANA, THEODORE J FRANA, CINDY  
**Address:**  
**Map Area:** LINCOLN TWP  
**Sale Price:** \$280,000      **Date:** 4/30/2010  
**Recording:** 2010-1632      **Code:** D051  
**Assessed Value:** \$0



**PIN:** 091720000600  
**Route:** 000-0000-00  
**Deedholder:** FRANA, THEODORE J FRANA, CINDY  
**Address:**  
**Map Area:** LINCOLN TWP  
**Sale Price:** \$280,000      **Date:** 4/30/2010  
**Recording:** 2010-1632      **Code:** D051  
**Assessed Value:** \$0



**PIN:** 091720000700  
**Route:** 000-0000-00  
**Deedholder:** FRANA, THEODORE J FRANA, CINDY  
**Address:**  
**Map Area:** LINCOLN TWP  
**Sale Price:** \$280,000      **Date:** 4/30/2010  
**Recording:** 2010-1632      **Code:** D051  
**Assessed Value:** \$5,290



**PIN:** 091720000100  
**Route:** 000-000-000  
**Deedholder:** FRANA, THEODORE J FRANA, CINDY  
**Address:**  
**Map Area:** LINCOLN TWP  
**Sale Price:** \$280,000      **Date:** 4/30/2010  
**Recording:** 2010-1632      **Code:** D051  
**Assessed Value:** \$30,360

**Winneshiek County Assessor**  
**Public Sales Report with Photos**

Tue, July 20, 2010 8:02:10 AM

Page 16

No Image Available

**PIN:** 090840000300  
**Route:** 000-0000-00  
**Deedholder:** FRANA, THEODORE J FRANA, CINDY  
**Address:**  
**Map Area:** LINCOLN TWP  
**Sale Price:** \$280,000      **Date:** 4/30/2010  
**Recording:** 2010-1632      **Code:** D051  
**Assessed Value:** \$29,420

No Image Available

**PIN:** 091720000200  
**Route:** 000-0000-00  
**Deedholder:** FRANA, THEODORE J FRANA, CINDY  
**Address:**  
**Map Area:** LINCOLN TWP  
**Sale Price:** \$280,000      **Date:** 4/30/2010  
**Recording:** 2010-1632      **Code:** D051  
**Assessed Value:** \$20,290

No Image Available

**PIN:** 100230000600  
**Route:** 000-0000-00  
**Deedholder:** LUBKE, JAMES ROBERT  
**Address:**  
**Map Area:** MADISON TWP  
**Sale Price:** \$2,500      **Date:** 5/6/2010  
**Recording:** 2010-1438      **Code:** D051  
**Assessed Value:** \$660

No Image Available

**PIN:** 163440000100  
**Route:** 000-0000-00  
**Deedholder:** IMOEHL, MARK J IMOEHL, LYNN J  
**Address:**  
**Map Area:** FRANKVILLE TWP  
**Sale Price:** \$500,000      **Date:** 5/6/2010  
**Recording:** 2010-1657      **Code:** D051  
**Assessed Value:** \$30,700




**PIN:** 163440000800  
**Route:** 000-000-000  
**Deedholder:** IMOEHL, MARK J IMOEHL, LYNN J  
**Address:** 1635 127TH AVE  
**Map Area:** FRANKVILLE TWP  
**Sale Price:** \$500,000      **Date:** 5/6/2010  
**Recording:** 2010-1657      **Code:** D051  
**Assessed Value:** \$48,170

No Image Available


**PIN:** 163430000400  
**Route:** 000-0000-00  
**Deedholder:** IMOEHL, MARK J IMOEHL, LYNN J  
**Address:**  
**Map Area:** FRANKVILLE TWP  
**Sale Price:** \$500,000      **Date:** 5/6/2010  
**Recording:** 2010-1657      **Code:** D051  
**Assessed Value:** \$29,490



**Winneshiek County Assessor  
Public Sales Report with Photos**




**PIN:** 163430000500  
**Route:** 000-0000-00  
**Deedholder:** IMOEHL, MARK J IMOEHL, LYNN J  
**Address:**  
**Map Area:** FRANKVILLE TWP  
**Sale Price:** \$500,000      **Date:** 5/6/2010  
**Recording:** 2010-1657      **Code:** D051  
**Assessed Value:** \$25,040




**PIN:** 163440000300  
**Route:** 000-0000-00  
**Deedholder:** IMOEHL, MARK J IMOEHL, LYNN J  
**Address:**  
**Map Area:** FRANKVILLE TWP  
**Sale Price:** \$500,000      **Date:** 5/6/2010  
**Recording:** 2010-1657      **Code:** D051  
**Assessed Value:** \$23,700




**PIN:** 163440000500  
**Route:** 000-0000-00  
**Deedholder:** IMOEHL, MARK J IMOEHL, LYNN J  
**Address:** 127TH AVE  
**Map Area:** FRANKVILLE TWP  
**Sale Price:** \$500,000      **Date:** 5/6/2010  
**Recording:** 2010-1657      **Code:** D051  
**Assessed Value:** \$22,830



**PIN:** 082310000300  
**Route:** 000-0000-00  
**Deedholder:** ARNESON, THOMAS E  
**Address:**  
**Map Area:** PLEASANT TWP  
**Sale Price:** \$74,000      **Date:** 5/7/2010  
**Recording:** 2010-1502      **Code:** D051  
**Assessed Value:** \$42,800




**PIN:** 082310000400  
**Route:** 000-0000-00  
**Deedholder:** ARNESON, THOMAS E  
**Address:**  
**Map Area:** PLEASANT TWP  
**Sale Price:** \$74,000      **Date:** 5/7/2010  
**Recording:** 2010-1502      **Code:** D051  
**Assessed Value:** \$22,120




**PIN:** 150510001000  
**Route:** 000-0000-00  
**Deedholder:** HALVERSON, BOYD A HALVERSON, JANICE  
**Address:**  
**Map Area:** SPRINGFIELD TWP  
**Sale Price:** \$55,000      **Date:** 5/14/2010  
**Recording:** 2010-1569      **Code:** D051  
**Assessed Value:** \$12,200


**Winneshiek County Assessor**  
**Public Sales Report with Photos**




**PIN:** 153540000500  
**Route:** 000-0000-00  
**Deedholder:** FRANZEN, CLYDE J FRANZEN, DEBRA A  
**Address:**  
**Map Area:** SPRINGFIELD TWP  
**Sale Price:** \$160,000      **Date:** 5/15/2010  
**Recording:** 2010-845      **Code:** D051  
**Assessed Value:** \$51,090




**PIN:** 163440000700  
**Route:** 000-000-000  
**Deedholder:** IMOEHL, MARK J IMOEHL, LYNN J  
**Address:**  
**Map Area:** FRANKVILLE TWP  
**Sale Price:** \$500,000      **Date:** 5/24/2010  
**Recording:** 2010-1657      **Code:** D051  
**Assessed Value:** \$31,800




**PIN:** 100220001400  
**Route:** 000-0000-00  
**Deedholder:** OTT, JAMES W OTT, SUE ANN K  
**Address:**  
**Map Area:** MADISON TWP  
**Sale Price:** \$310,000      **Date:** 5/25/2010  
**Recording:** 2010-1718      **Code:** D051  
**Assessed Value:** \$10,390



**PIN:** 092910000400  
**Route:** 000-0000-00  
**Deedholder:** RYANT, ROMANA C  
**Address:**  
**Map Area:** LINCOLN TWP  
**Sale Price:** \$176,000      **Date:** 5/26/2010  
**Recording:** 2010-1710      **Code:** C051  
**Assessed Value:** \$37,100




**PIN:** 092910000500  
**Route:** 000-0000-00  
**Deedholder:** RYANT, ROMANA C  
**Address:**  
**Map Area:** LINCOLN TWP  
**Sale Price:** \$176,000      **Date:** 5/26/2010  
**Recording:** 2010-1710      **Code:** C051  
**Assessed Value:** \$9,770




**PIN:** 092920000200  
**Route:** 000-0000-00  
**Deedholder:** RYANT, ROMANA C  
**Address:**  
**Map Area:** LINCOLN TWP  
**Sale Price:** \$176,000      **Date:** 5/26/2010  
**Recording:** 2010-1710      **Code:** C051  
**Assessed Value:** \$18,940


**Winneshiek County Assessor  
Public Sales Report with Photos**




**PIN:** 092920000800  
**Route:** 000-0000-00  
**Deedholder:** RYANT, ROMANA C  
**Address:**  
**Map Area:** LINCOLN TWP  
**Sale Price:** \$176,000      **Date:** 5/26/2010  
**Recording:** 2010-1710      **Code:** C051  
**Assessed Value:** \$15,900




**PIN:** 111740100300  
**Route:** 000-0000-00  
**Deedholder:** QUANDAHL, KEVIN  
**Address:**  
**Map Area:** DECORAH CORP-I  
**Sale Price:** \$55,000      **Date:** 6/4/2010  
**Recording:** 2010-2228      **Code:** D051  
**Assessed Value:** \$27,100




**PIN:** 060640000700  
**Route:** 000-000-000  
**Deedholder:** BRENTON, RANDALL S BRENTON, CHERYL J  
**Address:** 2814 CATTLE CREEK RD  
**Map Area:** BLUFFTON TWP  
**Sale Price:** \$120,000      **Date:** 6/4/2010  
**Recording:** 2010-1848      **Code:** D051  
**Assessed Value:** \$13,950



**PIN:** 030930000100  
**Route:** 000-0000-00  
**Deedholder:** DARRINGTON, STEVEN DARRINGTON, DONE  
**Address:**  
**Map Area:** HESPER TWP  
**Sale Price:** \$390,000      **Date:** 6/10/2010  
**Recording:** 2010-1894      **Code:** D051  
**Assessed Value:** \$38,560



**PIN:** 030910001000  
**Route:** 000-000-000  
**Deedholder:** DARRINGTON, STEVEN DARRINGTON, DONEL  
**Address:**  
**Map Area:** HESPER TWP  
**Sale Price:** \$390,000      **Date:** 6/10/2010  
**Recording:** 2010-1894      **Code:** D051  
**Assessed Value:** \$10,210



**PIN:** 030930000700  
**Route:** 000-000-000  
**Deedholder:** DARRINGTON, STEVEN DARRINGTON, DONE  
**Address:** CO RD A14  
**Map Area:** HESPER TWP  
**Sale Price:** \$390,000      **Date:** 6/10/2010  
**Recording:** 2010-1894      **Code:** D051  
**Assessed Value:** \$40,240


**Winneshiek County Assessor  
Public Sales Report with Photos**

Tue, July 20, 2010 8:02:10 AM


Page 20



**PIN:** 030930000800  
**Route:** 000-000-000  
**Deedholder:** MCINTYRE, DONALD L MCINTYRE, PAULA S  
**Address:** 2074 CO RD A14  
**Map Area:** HESPER TWP  
**Sale Price:** \$390,000      **Date:** 6/10/2010  
**Recording:** 2010-1894      **Code:** D051  
**Assessed Value:** \$131,040




**PIN:** 022720000900  
**Route:** 000-000-000  
**Deedholder:** UNDERBAKKE, BRANDON L UNDERBAKKE, KI  
**Address:** 2531 CO RD A18  
**Map Area:** BURR OAK TWP  
**Sale Price:** \$20,760      **Date:** 6/14/2010  
**Recording:** 2010-1935      **Code:** D051  
**Assessed Value:** \$6,580




**PIN:** 130930000300  
**Route:** 000-0000-00  
**Deedholder:** KLIMESH, ARLA  
**Address:**  
**Map Area:** SUMNER TWP  
**Sale Price:** \$30,000      **Date:** 6/14/2010  
**Recording:** 2010-2018      **Code:** C051  
**Assessed Value:** \$1,580



**PIN:** 123120002200  
**Route:** 000-000-000  
**Deedholder:** GRIMM, GLEN M  
**Address:** 2251 OIL WELL RD  
**Map Area:** GLENWOOD TWP  
**Sale Price:** \$275,000      **Date:** 6/15/2010  
**Recording:** 2010-1960      **Code:** D051  
**Assessed Value:** \$103,390



**PIN:** 123040000500  
**Route:** 000-0000-00  
**Deedholder:** GRIMM, GLEN M  
**Address:**  
**Map Area:** GLENWOOD TWP  
**Sale Price:** \$275,000      **Date:** 6/15/2010  
**Recording:** 2010-1960      **Code:** D051  
**Assessed Value:** \$210




**PIN:** 123210000900  
**Route:** 000-000-000  
**Deedholder:** GRIMM, GLEN M  
**Address:**  
**Map Area:** GLENWOOD TWP  
**Sale Price:** \$275,000      **Date:** 6/15/2010  
**Recording:** 2010-1960      **Code:** D051  
**Assessed Value:** \$1,230

**Winneshiek County Assessor  
Public Sales Report with Photos**




**PIN:** 030930000800  
**Route:** 000-000-000  
**Deedholder:** MCINTYRE, DONALD L MCINTYRE, PAULA S  
**Address:** 2074 CO RD A14  
**Map Area:** HESPER TWP  
**Sale Price:** \$175,000      **Date:** 6/17/2010  
**Recording:** 2010-2043      **Code:** D051  
**Assessed Value:** \$131,040




**PIN:** 111430000500  
**Route:** 000-0000-00  
**Deedholder:** CAROLAN, STEVEN M & SHERRIL  
**Address:**  
**Map Area:** DECORAH TWP  
**Sale Price:** \$10,000      **Date:** 6/22/2010  
**Recording:** 2010-2133      **Code:** D051  
**Assessed Value:** \$0



**PIN:** 061540001200  
**Route:** 000-000-000  
**Deedholder:** OPAT, MICHAEL A  
**Address:** 3146 BLUFFTON RD  
**Map Area:** BLUFFTON TWP  
**Sale Price:** \$42,000      **Date:** 6/22/2010  
**Recording:** 2010-2131      **Code:** D051  
**Assessed Value:** \$24,930



**PIN:** 062220000900  
**Route:** 000-000-000  
**Deedholder:** KIRK, LARRY  
**Address:** 3060 253RD AVE  
**Map Area:** BLUFFTON TWP  
**Sale Price:** \$5,625      **Date:** 6/23/2010  
**Recording:** 2010-2086      **Code:** D051  
**Assessed Value:** \$2,710



**PIN:** 022920000500  
**Route:** 000-000-000  
**Deedholder:** SEXTON, JEROME SEXTON, JOHN/ETAL  
**Address:**  
**Map Area:** BURR OAK TWP  
**Sale Price:** \$192,000      **Date:** 6/23/2010  
**Recording:** 2010-2179      **Code:** C051  
**Assessed Value:** \$40,610





**PIN:** 123110100100  
**Route:** 000-000-000  
**Deedholder:** ORVELLA, LARRY A ORVELLA, JANE A  
**Address:** 1642 ST HWY 9  
**Map Area:** GLENWOOD TWP  
**Sale Price:** \$0      **Date:** 6/24/2010  
**Recording:**      **Code:** D0  
**Assessed Value:** \$145,150

**Winneshiek County Assessor**  
**Public Sales Report with Photos**

Tue, July 20, 2010 8:02:10 AM

Page 22



**PIN:** 141430000500

**Route:** 000-0000-00

**Deedholder:** VIISE, NEVA M & MICHAEL G BJONERUD, RO

**Address:**

**Map Area:** CALMAR TWP

**Sale Price:** \$236,250      **Date:** 8/21/2010

**Recording:** 2010-1086      **Code:** D051

**Assessed Value:** \$31,670

**PIN:** 141540000700

**Route:** 000-0000-00

**Deedholder:** VIISE, NEVA M & MICHAEL G BJONERUD, RO

**Address:**

**Map Area:** CALMAR TWP

**Sale Price:** \$236,250      **Date:** 8/21/2010

**Recording:** 2010-1086      **Code:** D051

**Assessed Value:** \$26,230