


**Winneshiek County Assessor
Public Sales Report with Photos**

Tue, July 8, 2008 7:54:09 AM

Page 1




PIN: 182520001000
Route: 000-000-000
Seller: KUENNEN, ELAINE A.
Address: 1198 227TH AVE
Map Area: WASHINGTON TWP
Sale Price: \$292,788 **Date:** 1/2/2008
Recording: 2008-42 **Code:** D051
Assessed (SEO): \$37,930




PIN: 182440001000
Route: 000-0000-00
Seller: KUENNEN, ELAINE A.
Address:
Map Area: WASHINGTON TWP-I
Sale Price: \$292,788 **Date:** 1/2/2008
Recording: 2008-42 **Code:** D051
Assessed (SEO): \$26,890




PIN: 073640000800
Route: 000-000-000
Seller: SPRINGER, ELIZABETH JO & WATSON, SAR,
Address: 1721 CANOE RIDGE RD
Map Area: CANOE TWP
Sale Price: \$540,000 **Date:** 1/7/2008
Recording: 2008-247 **Code:** D051
Assessed (SEO): \$145,030



PIN: 110110000200
Route: 000-0000-00
Seller: SPRINGER, ELIZABETH JO & WATSON, SAR,
Address:
Map Area: DECORAH TWP
Sale Price: \$540,000 **Date:** 1/7/2008
Recording: 2008-247 **Code:** D051
Assessed (SEO): \$17,920




PIN: 120710000700
Route: 000-000-000
Seller: MACMASTERS, HELEN
Address:
Map Area: GLENWOOD TWP
Sale Price: \$5,000 **Date:** 1/10/2008
Recording: 2008-158 **Code:** D051
Assessed (SEO): \$1,350



PIN: 110632600600
Route: 000-000-000
Seller: MEIER, DAVID R. / BARBARA S.
Address: POLE LINE RD
Map Area: DECORAH TWP
Sale Price: \$45,000 **Date:** 1/10/2008
Recording: 2008-252 **Code:** D051
Assessed (SEO): \$1,390


**Winneshiek County Assessor
Public Sales Report with Photos**




PIN: 123230001600
Route: 000-000-000
Seller: GILBERT, JIM / BONNIE
Address:
Map Area: GLENWOOD TWP
Sale Price: \$65,000 **Date:** 1/10/2008
Recording: 2008-194 **Code:** D026
Assessed (SEO): \$4,550




PIN: 193040001500
Route: 000-0000-00
Seller: BUSHMAN, CHAD / MANON
Address: 2164 110TH ST
Map Area: MILITARY TWP
Sale Price: \$0 **Date:** 1/21/2008
Recording: 2008-222 **Code:** D051
Assessed (SEO): \$10,470



PIN: 112520000800
Route: 000-000-000
Seller: PETERSBURG, FREDRICK & PAULA J
Address:
Map Area: DECORAH TWP
Sale Price: \$28,800 **Date:** 1/22/2008
Recording: 2008-317 **Code:** D051
Assessed (SEO): \$4,100



PIN: 191410001500
Route: 000-0000-00
Seller: MIKOTA, EDWARD / MARTHA REV. TRUST
Address:
Map Area: MILITARY TWP
Sale Price: \$6,000 **Date:** 1/23/2008
Recording: 2008-374 **Code:** D051
Assessed (SEO): \$710



PIN: 171830000600
Route: 000-0000-00
Seller: JIRAK, ARNOLD
Address:
Map Area: JACKSON TWP
Sale Price: \$175,000 **Date:** 1/23/2008
Recording: 2008-568 **Code:** C051
Assessed (SEO): \$3,680




PIN: 171920000600
Route: 000-000-000
Seller: JIRAK, ARNOLD
Address: 3396 CO RD B33
Map Area: JACKSON TWP
Sale Price: \$175,000 **Date:** 1/23/2008
Recording: 2008-568 **Code:** C051
Assessed (SEO): \$55,580

Winneshiek County Assessor
Public Sales Report with Photos


Tue, July 8, 2008 7:54:09 AM

Page 3




No Image Available

PIN: 171840000700
Route: 000-0000-00
Seller: JIRAK, ARNOLD
Address:
Map Area: JACKSON TWP
Sale Price: \$175,000 **Date:** 1/23/2008
Recording: 2008-568 **Code:** C051
Assessed (SEO): \$210



No Image Available

PIN: 171910000200
Route: 000-0000-00
Seller: JIRAK, ARNOLD
Address:
Map Area: JACKSON TWP
Sale Price: \$175,000 **Date:** 1/23/2008
Recording: 2008-568 **Code:** C051
Assessed (SEO): \$17,750




No Image Available

PIN: 083240001500
Route: 000-000-000
Seller: HALLER, DENNIS & JANET L
Address:
Map Area: PLEASANT TWP
Sale Price: \$59,000 **Date:** 1/29/2008
Recording: 2008-318 **Code:** D009
Assessed (SEO): \$10,640



PIN: 110240000500
Route: 000-000-000
Seller: HEMESATH, JOSEPH H. / ALICE
Address: CLAY HILL RD
Map Area: DECORAH TWP
Sale Price: \$10,000 **Date:** 1/30/2008
Recording: 2008-358 **Code:** D051
Assessed (SEO): \$114,410



No Image Available

PIN: 140330001000
Route: 00-0000-00
Seller: FRANA, JULIUS P
Address: 2500 210TH ST
Map Area: CALMAR TWP
Sale Price: \$21,397 **Date:** 2/5/2008
Recording: 2008-366 **Code:** D051
Assessed (SEO): \$10,000



PIN: 022230000200
Route: 000-000-000
Seller: UNDERBAKKE, OPAL M LIFE ESTATE UNDE
Address: 3616 258TH AVE
Map Area: BURR OAK TWP
Sale Price: \$255,000 **Date:** 2/15/2008
Recording: 2008-720 **Code:** C051
Assessed (SEO): \$49,250


Winneshiek County Assessor
Public Sales Report with Photos

Tue, July 8, 2008 7:54:09 AM


Page 4




PIN: 022230000300
Route: 000-000-000
Seller: UNDERBAKKE, OPAL M LIFE ESTATE UNDE
Address: 3618 258TH AVE
Map Area: BURR OAK TWP
Sale Price: \$255,000 **Date:** 2/15/2008
Recording: 2008-720 **Code:** C051
Assessed (SEO): \$115,570



PIN: 022140000200
Route: 000-0000-00
Seller: UNDERBAKKE, OPAL M LIFE ESTATE UNDE
Address:
Map Area: BURR OAK TWP
Sale Price: \$255,000 **Date:** 2/15/2008
Recording: 2008-720 **Code:** C051
Assessed (SEO): \$21,200




PIN: 022230000100
Route: 000-0000-00
Seller: UNDERBAKKE, OPAL M LIFE ESTATE UNDE
Address:
Map Area: BURR OAK TWP
Sale Price: \$255,000 **Date:** 2/15/2008
Recording: 2008-720 **Code:** C051
Assessed (SEO): \$26,010



PIN: 111427600400
Route: 000-0000-00
Seller: SWATEK, ERMA
Address:
Map Area: DECORAH TWP
Sale Price: \$82,000 **Date:** 2/20/2008
Recording: 2008-2276 **Code:** D051
Assessed (SEO): \$330



PIN: 111427600300
Route: 000-000-000
Seller: SWATEK, ERMA
Address: 2569 CLAY HILL RD
Map Area: DECORAH TWP
Sale Price: \$82,000 **Date:** 2/20/2008
Recording: 2008-2276 **Code:** D051
Assessed (SEO): \$56,640



PIN: 111315100100
Route: 000-0000-00
Seller: SWATEK, ERMA
Address:
Map Area: DECORAH TWP
Sale Price: \$82,000 **Date:** 2/20/2008
Recording: 2008-2276 **Code:** D051
Assessed (SEO): \$100


Winneshiek County Assessor
Public Sales Report with Photos

Tue, July 8, 2008 7:54:09 AM


Page 5




PIN: 151830000400
Route: 000-000-000
Seller: HUMPAL, DAVID A HUMPAL, KATHY A
Address: 2236 187TH ST
Map Area: SPRINGFIELD TWP
Sale Price: \$120,000 **Date:** 2/21/2008
Recording: 2008-668 **Code:** C051
Assessed (SEO): \$101,520




PIN: 201430000200
Route: 000-0000-00
Seller: KOENIG, IRENE CONWAY, SALLY M/ETAL
Address:
Map Area: BLOOMFIELD TWP
Sale Price: \$140,000 **Date:** 2/25/2008
Recording: 2008-767 **Code:** C051
Assessed (SEO): \$17,690




PIN: 201430000400
Route: 000-0000-00
Seller: KOENIG, IRENE CONWAY, SALLY M/ETAL
Address:
Map Area: BLOOMFIELD TWP
Sale Price: \$140,000 **Date:** 2/25/2008
Recording: 2008-767 **Code:** C051
Assessed (SEO): \$20,310



PIN: 201430000600
Route: 000-0000-00
Seller: KOENIG, IRENE CONWAY, SALLY M/ETAL
Address:
Map Area: BLOOMFIELD TWP
Sale Price: \$140,000 **Date:** 2/25/2008
Recording: 2008-767 **Code:** C051
Assessed (SEO): \$19,490



PIN: 201430000700
Route: 000-0000-00
Seller: KOENIG, IRENE CONWAY, SALLY M/ETAL
Address:
Map Area: BLOOMFIELD TWP
Sale Price: \$140,000 **Date:** 2/25/2008
Recording: 2008-767 **Code:** C051
Assessed (SEO): \$19,500



PIN: 102830000800
Route: 000-0000-00
Seller: BOEDING, JAMES R
Address:
Map Area: MADISON TWP
Sale Price: \$500,307 **Date:** 2/26/2008
Recording: 2008-620 **Code:** D051
Assessed (SEO): \$93,490

Winneshiek County Assessor
Public Sales Report with Photos

Tue, July 8, 2008 7:54:09 AM

Page 6

No Image Available

PIN: 052810000400
Route: 000-0000-00
Seller: MCINTYRE, ROBERT
Address:
Map Area: ORLEANS TWP
Sale Price: \$320,000 **Date:** 2/27/2008
Recording: 2007-772 **Code:** D051
Assessed (SEO): \$27,650

No Image Available

PIN: 052810000100
Route: 000-0000-00
Seller: MCINTYRE,ROBERT
Address:
Map Area: ORLEANS TWP
Sale Price: \$320,000 **Date:** 2/27/2008
Recording: 2007-772 **Code:** D051
Assessed (SEO): \$21,820



PIN: 052810000200
Route: 000-000-000
Seller: MCINTYRE, ROBERT
Address: 2962 328TH AVE
Map Area: ORLEANS TWP
Sale Price: \$320,000 **Date:** 2/27/2008
Recording: 2008-772 **Code:** D051
Assessed (SEO): \$82,260

No Image Available

PIN: 051040000300
Route: 000-0000-00
Seller: SEESER, JACK MARITAL TRUST
Address:
Map Area: ORLEANS TWP
Sale Price: \$600,000 **Date:** 2/27/2008
Recording: 2008-723 **Code:** D051
Assessed (SEO): \$2,120


No Image Available

PIN: 051510000800
Route: 000-0000-00
Seller: SEESER, JACK MARITAL TRUST
Address:
Map Area: ORLEANS TWP
Sale Price: \$600,000 **Date:** 2/27/2008
Recording: 2008-723 **Code:** D051
Assessed (SEO): \$127,470


No Image Available

PIN: 203030000300
Route: 000-0000-00
Seller: EIDE, DARRELL A E
Address:
Map Area: BLOOMFIELD TWP
Sale Price: \$750,000 **Date:** 2/28/2008
Recording: 2008-689 **Code:** D051
Assessed (SEO): \$20,740

Winneshiek County Assessor
Public Sales Report with Photos




PIN: 192520000400
Route: 000-0000-00
Seller: EIDE, DARRELL A E
Address:
Map Area: MILITARY TWP
Sale Price: \$750,000 **Date:** 2/28/2008
Recording: 2008-689 **Code:** D051
Assessed (SEO): \$29,700




PIN: 192540000500
Route: 000-0000-00
Seller: EIDE, DARRELL A E
Address:
Map Area: MILITARY TWP
Sale Price: \$750,000 **Date:** 2/28/2008
Recording: 2008-689 **Code:** D051
Assessed (SEO): \$82,580




PIN: 171120000600
Route: 000-000-000
Seller: BOHACH, DOROTHY J
Address: 1497 295TH AVE
Map Area: JACKSON TWP
Sale Price: \$100,000 **Date:** 2/29/2008
Recording: 2008-649 **Code:** C051
Assessed (SEO): \$71,080



PIN: 170240000600
Route: 000-0000-00
Seller: BOHACH, DOROTHY J
Address:
Map Area: JACKSON TWP
Sale Price: \$100,000 **Date:** 2/29/2008
Recording: 2008-649 **Code:** C051
Assessed (SEO): \$3,410



PIN: 102420000100
Route: 000-0000-00
Seller: DEBOWER, LYLE E DEBOWER, MARGIE A
Address:
Map Area: MADISON TWP
Sale Price: \$712,000 **Date:** 2/29/2008
Recording: 2008-646 **Code:** D051
Assessed (SEO): \$27,910




PIN: 101340000400
Route: 000-0000-00
Seller: DEBOWER, LYLE E DEBOWER, MARGIE A
Address:
Map Area: MADISON TWP
Sale Price: \$712,000 **Date:** 2/29/2008
Recording: 2008-646 **Code:** D051
Assessed (SEO): \$28,720


Winneshiek County Assessor
Public Sales Report with Photos

Tue, July 8, 2008 7:54:09 AM


Page 8




PIN: 102420000200
Route: 000-0000-00
Seller: DEBOWER, LYLE E DEBOWER, MARGIE A
Address:
Map Area: MADISON TWP
Sale Price: \$712,000 **Date:** 2/29/2008
Recording: 2008-646 **Code:** D051
Assessed (SEO): \$32,920




PIN: 102420000500
Route: 000-0000-00
Seller: DEBOWER, LYLE E DEBOWER, MARGIE A
Address: 2252 TWIN SPRINGS
Map Area: MADISON TWP
Sale Price: \$712,000 **Date:** 2/29/2008
Recording: 2008-646 **Code:** D051
Assessed (SEO): \$24,900




PIN: 102420000300
Route: 000-0000-00
Seller: DEBOWER, LYLE E DEBOWER, MARGIE A
Address:
Map Area: MADISON TWP
Sale Price: \$712,000 **Date:** 2/29/2008
Recording: 2008-646 **Code:** D051
Assessed (SEO): \$26,570



PIN: 102420000100
Route: 000-0000-00
Seller: DEBOWER, LYLE E DEBOWER, MARGIE A
Address:
Map Area: MADISON TWP
Sale Price: \$712,000 **Date:** 2/29/2008
Recording: 2008-646 **Code:** D051
Assessed (SEO): \$27,910



PIN: 052010000300
Route: 000-0000-00
Seller: MACKENBURG, DALE G MACKENBURG, JIL
Address:
Map Area: ORLEANS TWP
Sale Price: \$220,000 **Date:** 3/5/2008
Recording: 2008-840 **Code:** D051
Assessed (SEO): \$29,530



PIN: 052010000400
Route: 000-0000-00
Seller: MACKENBURG, DALE G MACKENBURG, JIL
Address:
Map Area: ORLEANS TWP
Sale Price: \$220,000 **Date:** 3/5/2008
Recording: 2008-840 **Code:** D051
Assessed (SEO): \$11,910


Winneshiek County Assessor
Public Sales Report with Photos

Tue, July 8, 2008 7:54:09 AM


Page 9




PIN: 052810000200
Route: 000-000-000
Seller: MCINTYRE, ALLEN C MCINTYRE, CARRIE E
Address: 2962 328TH AVE
Map Area: ORLEANS TWP
Sale Price: \$320,000 **Date:** 3/5/2008
Recording: 2008-769 **Code:** D051
Assessed (SEO): \$82,260




PIN: 052810000100
Route: 000-0000-00
Seller: MCINTYRE, ALLEN C MCINTYRE, CARRIE E
Address:
Map Area: ORLEANS TWP
Sale Price: \$320,000 **Date:** 3/5/2008
Recording: 2008-769 **Code:** D051
Assessed (SEO): \$21,820




PIN: 052810000400
Route: 000-0000-00
Seller: MCINTYRE, ALLEN C MCINTYRE, CARRIE E
Address:
Map Area: ORLEANS TWP
Sale Price: \$320,000 **Date:** 3/5/2008
Recording: 2008-769 **Code:** D051
Assessed (SEO): \$27,650



PIN: 162310000600
Route: 000-0000-00
Seller: ENGEN, LESTER M
Address:
Map Area: FRANKVILLE TWP
Sale Price: \$320,000 **Date:** 3/7/2008
Recording: 2008-932 **Code:** D051
Assessed (SEO): \$32,060



PIN: 162320000400
Route: 000-0000-00
Seller: ENGEN, LESTER M
Address:
Map Area: FRANKVILLE TWP
Sale Price: \$320,000 **Date:** 3/7/2008
Recording: 2008-932 **Code:** D051
Assessed (SEO): \$31,730



PIN: 171320000600
Route: 000-0000-00
Seller: HEROLD FARMS INC % LEON HEROLD
Address:
Map Area: JACKSON TWP
Sale Price: \$7,500 **Date:** 3/12/2008
Recording: 2008-829 **Code:** D051
Assessed (SEO): \$0


Winneshiek County Assessor
Public Sales Report with Photos

Tue, July 8, 2008 7:54:09 AM


Page 10




PIN: 190830000400
Route: 000-000-000
Seller: BRINCKS, DAVID & JANE
Address: 2078 CO RD B32
Map Area: MILITARY TWP
Sale Price: \$220,000 **Date:** 3/13/2008
Recording: 2008-1053 **Code:** C051
Assessed (SEO): \$82,160




PIN: 190830000300
Route: 000-0000-00
Seller: BRINCKS, DAVID & JANE
Address:
Map Area: MILITARY TWP
Sale Price: \$220,000 **Date:** 3/13/2008
Recording: 2008-1053 **Code:** C051
Assessed (SEO): \$27,840




PIN: 190840000100
Route: 000-0000-00
Seller: BRINCKS, DAVID & JANE
Address:
Map Area: MILITARY TWP
Sale Price: \$220,000 **Date:** 3/13/2008
Recording: 2008-1053 **Code:** C051
Assessed (SEO): \$980



PIN: 190810000500
Route: 000-0000-00
Seller: BRINCKS, DAVID & JANE
Address:
Map Area: MILITARY TWP
Sale Price: \$220,000 **Date:** 3/13/2008
Recording: 2008-1053 **Code:** C051
Assessed (SEO): \$28,420




PIN: 032720000800
Route: 000-000-000
Seller: MCCABE, KRISTI L.
Address:
Map Area: HESPER TWP
Sale Price: \$141,250 **Date:** 3/14/2008
Recording: 2008-904 **Code:** D051
Assessed (SEO): \$12,700




PIN: 093420000100
Route: 000-000-000
Seller: BOEKE, GARY N BOEKE, GWENDOLYN
Address: 2283 307TH AVE
Map Area: LINCOLN TWP
Sale Price: \$314,000 **Date:** 3/15/2008
Recording: 2008-984 **Code:** C051
Assessed (SEO): \$25,960


Winneshiek County Assessor
Public Sales Report with Photos




PIN: 093410000800
Route: 000-0000-00
Seller: BOEKE, GARY N BOEKE, GWENDOLYN
Address:
Map Area: LINCOLN TWP
Sale Price: \$314,000 **Date:** 3/15/2008
Recording: 2008-984 **Code:** C051
Assessed (SEO): \$2,230




PIN: 093410001000
Route: 000-0000-00
Seller: BOEKE, GARY N BOEKE, GWENDOLYN
Address:
Map Area: LINCOLN TWP
Sale Price: \$314,000 **Date:** 3/15/2008
Recording: 2008-984 **Code:** C051
Assessed (SEO): \$15,440




PIN: 093420000200
Route: 000-0000-00
Seller: BOEKE, GARY N BOEKE, GWENDOLYN
Address:
Map Area: LINCOLN TWP
Sale Price: \$314,000 **Date:** 3/15/2008
Recording: 2008-984 **Code:** C051
Assessed (SEO): \$15,640



PIN: 093440000100
Route: 000-0000-00
Seller: BOEKE, GARY N BOEKE, GWENDOLYN
Address:
Map Area: LINCOLN TWP
Sale Price: \$314,000 **Date:** 3/15/2008
Recording: 2008-984 **Code:** C051
Assessed (SEO): \$12,610



PIN: 093410000200
Route: 000-0000-00
Seller: BOEKE, GARY N & GWENDOLYN HAUBER,
Address:
Map Area: LINCOLN TWP
Sale Price: \$314,000 **Date:** 3/15/2008
Recording: 2008-984 **Code:** C051
Assessed (SEO): \$130




PIN: 051030000600
Route: 000-0000-00
Seller: GALBREATH, HARLOW G & LINDA M
Address:
Map Area: ORLEANS TWP
Sale Price: \$82,000 **Date:** 4/7/2008
Recording: 2008-1242 **Code:** D051
Assessed (SEO): \$10,180


**Winneshiek County Assessor
Public Sales Report with Photos**

Tue, July 8, 2008 7:54:09 AM


Page 12




PIN: 051030000800
Route: 000-000-000
Seller: GALBREATH, HARLOW G GALBREATH, LIN
Address:
Map Area: ORLEANS TWP
Sale Price: \$82,000 **Date:** 4/7/2008
Recording: 2008-1242 **Code:** D051
Assessed (SEO): \$5,630




PIN: 172137800100
Route: 000-0000-00
Seller: PRASKA, EDNA M
Address:
Map Area: JACKSON JCT CORP-I
Sale Price: \$28,000 **Date:** 4/14/2008
Recording: 2008-1842 **Code:** D051
Assessed (SEO): \$6,500




PIN: 040730000600
Route: 000-0000-00
Seller: GULLICKSON, BRENDA
Address:
Map Area: HIGHLAND TWP
Sale Price: \$145,000 **Date:** 4/17/2008
Recording: 2008-1593 **Code:** D051
Assessed (SEO): \$2,100



PIN: 040730000700
Route: 000-000-000
Seller: GULLICKSON, BRENDA I GULLICKSON, DAI
Address:
Map Area: HIGHLAND TWP
Sale Price: \$145,000 **Date:** 4/17/2008
Recording: 2008-1593 **Code:** D051
Assessed (SEO): \$6,950



PIN: 040730000500
Route: 000-0000-00
Seller: GULLICKSON, BRENDA I GULLICKSON, DAI
Address:
Map Area: HIGHLAND TWP
Sale Price: \$145,000 **Date:** 4/17/2008
Recording: 2008-1593 **Code:** D051
Assessed (SEO): \$4,830




PIN: 093120000600
Route: 000-0000-00
Seller: RIEHM, MARY FLORNE
Address:
Map Area: LINCOLN TWP
Sale Price: \$120,094 **Date:** 4/18/2008
Recording: 2008-1760 **Code:** D051
Assessed (SEO): \$64,320


Winneshiek County Assessor
Public Sales Report with Photos

Tue, July 8, 2008 7:54:09 AM


Page 13




PIN: 093110000500
Route: 000-0000-00
Seller: RIEHM, MARY FLORINE
Address:
Map Area: LINCOLN TWP
Sale Price: \$120,094 **Date:** 4/18/2008
Recording: 2008-1760 **Code:** D051
Assessed (SEO): \$107,850



PIN: 093110000500
Route: 000-0000-00
Seller: RIEHM, BEVERLY ANN & BORCHERDING, R/
Address:
Map Area: LINCOLN TWP
Sale Price: \$840,656 **Date:** 4/18/2008
Recording: 2008-1761 **Code:** D051
Assessed (SEO): \$107,850




PIN: 093120000600
Route: 000-0000-00
Seller: RIEHM, BEVERLY ANN & BORCHERDING, R/
Address:
Map Area: LINCOLN TWP
Sale Price: \$840,656 **Date:** 4/18/2008
Recording: 2008-1761 **Code:** D051
Assessed (SEO): \$64,320



PIN: 183220090100
Route: 000-000-000
Seller: MIHM, GARY
Address:
Map Area: WASHINGTON TWP
Sale Price: \$125,000 **Date:** 4/25/2008
Recording: 2008-1603 **Code:** D017
Assessed (SEO): \$3,950




PIN: 192940000600
Route: 000-000-000
Seller: BOE, PATRICK
Address: 1147 202ND AVE
Map Area: MILITARY TWP
Sale Price: \$275,000 **Date:** 4/30/2008
Recording: 2008-1604 **Code:** D051
Assessed (SEO): \$177,700




PIN: 192920000900
Route: 000-0000-00
Seller: BOE, PATRICK
Address:
Map Area: MILITARY TWP
Sale Price: \$275,000 **Date:** 4/30/2008
Recording: 2008-1604 **Code:** D051
Assessed (SEO): \$11,360

Winneshiek County Assessor
Public Sales Report with Photos



No Image Available

PIN: 063410000500
Route: 000-0000-00
Seller: CAROLAN, CLAIR J CAROLAN, FAYE A
Address:
Map Area: BLUFFTON TWP
Sale Price: \$225,000 **Date:** 5/7/2008
Recording: 2008-1671 **Code:** D051
Assessed (SEO): \$17,210




No Image Available

PIN: 063410000600
Route: 000-0000-00
Seller: CAROLAN, CLAIR J CAROLAN, FAYE A
Address:
Map Area: BLUFFTON TWP
Sale Price: \$225,000 **Date:** 5/7/2008
Recording: 2008-1671 **Code:** D051
Assessed (SEO): \$22,170




PIN: 183240000300
Route: 000-000-000
Seller: MIHM, CARY JOSEPH
Address: 1044 CO RD W14
Map Area: WASHINGTON TWP
Sale Price: \$125,000 **Date:** 5/22/2008
Recording: 2008-2272 **Code:** D051
Assessed (SEO): \$61,040




No Image Available

PIN: 141340000700
Route: 000-0000-00
Seller: TIMP, ESTHER A.
Address:
Map Area: CALMAR TWP
Sale Price: \$209,616 **Date:** 5/22/2008
Recording: 2008-1912 **Code:** C051
Assessed (SEO): \$22,640



No Image Available

PIN: 151810000300
Route: 000-0000-00
Seller: TIMP, ESTHER A.
Address:
Map Area: SPRINGFIELD TWP
Sale Price: \$209,616 **Date:** 5/22/2008
Recording: 2008-1912 **Code:** C051
Assessed (SEO): \$10,670




No Image Available

PIN: 151830000600
Route: 000-0000-00
Seller: TIMP, ESTHER A.
Address:
Map Area: SPRINGFIELD TWP
Sale Price: \$209,616 **Date:** 5/22/2008
Recording: 2008-1912 **Code:** C051
Assessed (SEO): \$21,790

Winneshiek County Assessor
Public Sales Report with Photos

Tue, July 8, 2008 7:54:09 AM

Page 15




No Image Available

PIN: 150930001000
Route: 000-0000-00
Seller: AMENT, DONALD J TRUSTEE
Address:
Map Area: SPRINGFIELD TWP
Sale Price: \$17,500 **Date:** 5/28/2008
Recording: 2008-2188 **Code:** D051
Assessed (SEO): \$0




PIN: 181530000800
Route: 000-000-000
Seller: SCHRANDT, MARVIN J SCHRANDT, MICHEI
Address: 2479 CO RD B32
Map Area: WASHINGTON TWP
Sale Price: \$454,000 **Date:** 5/28/2008
Recording: 2008-1999 **Code:** D051
Assessed (SEO): \$188,680




No Image Available

PIN: 182210000300
Route: 000-0000-00
Seller: SCHRANDT, MARVIN J SCHRANDT, MICHEI
Address:
Map Area: WASHINGTON TWP-I
Sale Price: \$454,000 **Date:** 5/28/2008
Recording: 2008-1999 **Code:** D051
Assessed (SEO): \$4,250




No Image Available

PIN: 182220000100
Route: 000-0000-00
Seller: SCHRANDT, MARVIN J SCHRANDT, MICHEI
Address:
Map Area: WASHINGTON TWP-I
Sale Price: \$454,000 **Date:** 5/28/2008
Recording: 2008-1999 **Code:** D051
Assessed (SEO): \$4,340



No Image Available

PIN: 070620000600
Route: 000-0000-00
Seller: LOVSTUEN, NEAL M. LOVSTUEN, CLARA A.
Address:
Map Area: CANOE TWP
Sale Price: \$13,050 **Date:** 5/29/2008
Recording: 2008-1972 **Code:** C051
Assessed (SEO): \$9,250



No Image Available

PIN: 170530000300
Route: 000-0000-00
Seller: BOUSKA, GEORGE
Address:
Map Area: JACKSON TWP
Sale Price: \$175,000 **Date:** 5/29/2008
Recording: 2008-1996 **Code:** C051
Assessed (SEO): \$26,650

**Winneshiek County Assessor
Public Sales Report with Photos**

Tue, July 8, 2008 7:54:09 AM

Page 16

No Image Available

PIN: 170530000600
Route: 000-0000-00
Seller: BOUSKA, GEORGE
Address:
Map Area: JACKSON TWP
Sale Price: \$175,000 **Date:** 5/29/2008
Recording: 2008-1996 **Code:** C051
Assessed (SEO): \$26,280

No Image Available

PIN: 042410000400
Route: 000-0000-00
Seller: KILPATRICK, CLARK
Address:
Map Area: HIGHLAND TWP
Sale Price: \$110,000 **Date:** 6/2/2008
Recording: 2008-2058 **Code:** C051
Assessed (SEO): \$30,260

No Image Available

PIN: 121520000400
Route: 000-0000-00
Seller: HEADINGTON, JOHN A HEADINGTON, BARI
Address:
Map Area: GLENWOOD TWP
Sale Price: \$90,000 **Date:** 6/10/2008
Recording: 2008-2220 **Code:** D051
Assessed (SEO): \$23,060

No Image Available

PIN: 121540000300
Route: 000-0000-00
Seller: HEADINGTON, JOHN A HEADINGTON, BARI
Address:
Map Area: GLENWOOD TWP
Sale Price: \$90,000 **Date:** 6/10/2008
Recording: 2008-2220 **Code:** D051
Assessed (SEO): \$960



PIN: 151010000400
Route: 000-000-000
Seller: RANUM, MARIE BARBARA
Address: 1924 LINCOLN HWY RD
Map Area: SPRINGFIELD TWP
Sale Price: \$0 **Date:** 6/13/2008
Recording: 2008-2206 **Code:** D019
Assessed (SEO): \$67,560

No Image Available

PIN: 151010000300
Route: 000-0000-00
Seller: RANUM, MARIE BARBARA
Address:
Map Area: SPRINGFIELD TWP
Sale Price: \$0 **Date:** 6/13/2008
Recording: 2008-2206 **Code:** D019
Assessed (SEO): \$21,760

Winneshiek County Assessor
Public Sales Report with Photos

Tue, July 8, 2008 7:54:09 AM

Page 17

No Image Available

PIN: 151010000500

Route: 000-0000-00

Seller: RANUM, MARIE BARBARA

Address:

Map Area: SPRINGFIELD TWP

Sale Price: \$0 **Date:** 6/13/2008

Recording: 2008-2206 **Code:** D019

Assessed (SEO): \$27,650

