

Winneshiek County Assessor
Public Sales Report with Photos

Thu, January 25, 2007 8:30:46 AM

Page 1

No Image Available

PIN: 112620200900
Route: 000-0000-00
Seller: DOWNING, STEVEN C & DEBRA A
Address:
Map Area: DECORAH TWP
Sale Price: \$35,500 **Date:** 1/4/2006
Recording: 2006-135 **Code:** D051
Assessed Value: \$660

No Image Available

PIN: 053240001500
Route: 000-000-000
Seller: KAPPES, LEONARD & ANGELINE
Address:
Map Area: ORLEANS TWP
Sale Price: \$71,875 **Date:** 1/4/2006
Recording: 2006-24 **Code:** D051
Assessed Value: \$24,320

No Image Available

PIN: 201610000800
Route: 000-0000-00
Seller: MONROE, HENRY J & LORRAINE M
Address:
Map Area: BLOOMFIELD TWP
Sale Price: \$280,764 **Date:** 1/6/2006
Recording: 2006-118 **Code:** D026
Assessed Value: \$48,150

No Image Available

PIN: 063040000800
Route: 000-000-000
Seller: RYAN, MOLLY C & RANDAL L
Address:
Map Area: BLUFFTON TWP
Sale Price: \$160,000 **Date:** 1/12/2006
Recording: 2006-193 **Code:** D051
Assessed Value: \$4,310



PIN: 063040000600
Route: 000-000-000
Seller: RYAN, RANDAL L & MOLLY C
Address: 2816 290TH ST
Map Area: BLUFFTON TWP
Sale Price: \$160,000 **Date:** 1/12/2006
Recording: 2006-193 **Code:** D051
Assessed Value: \$126,860

No Image Available

PIN: 200620001200
Route: 000-000-000
Seller: CREDIT SHELTER TRUST UNDER TIESKOET
Address: 1588 SAND RD
Map Area: BLOOMFIELD TWP
Sale Price: \$11,500 **Date:** 1/13/2006
Recording: 2006-241 **Code:** D026
Assessed Value: \$1,130

**Winneshiek County Assessor
Public Sales Report with Photos**

Thu, January 25, 2007 8:30:46 AM

Page 2

No Image Available

PIN: 151830000700
Route: 000-0000-00
Seller: TIMP, ESTHER A.
Address:
Map Area: SPRINGFIELD TWP
Sale Price: \$14,142 **Date:** 1/27/2006
Recording: 2006-410 **Code:** D026
Assessed Value: \$5,390




PIN: 171820000300
Route: 000-000-000
Seller: KUHN, ANNA MAE
Address: 1381 CO RD V64
Map Area: JACKSON TWP
Sale Price: \$112,500 **Date:** 1/27/2006
Recording: 2006-811 **Code:** C051
Assessed Value: \$198,280

No Image Available

PIN: 171820000200
Route: 000-0000-00
Seller: KUHN, ANNA MAE
Address:
Map Area: JACKSON TWP
Sale Price: \$112,500 **Date:** 1/27/2006
Recording: 2006-811 **Code:** C051
Assessed Value: \$15,020

No Image Available

PIN: 171820000400
Route: 000-0000-00
Seller: KUHN, ANNA MAE
Address:
Map Area: JACKSON TWP
Sale Price: \$112,500 **Date:** 1/27/2006
Recording: 2006-811 **Code:** C051
Assessed Value: \$17,410



PIN: 171820000500
Route: 000-0000-00
Seller: KUHN, ANNA MAE
Address:
Map Area: JACKSON TWP
Sale Price: \$112,500 **Date:** 1/27/2006
Recording: 2006-811 **Code:** C051
Assessed Value: \$32,550




PIN: 063040000600
Route: 000-000-000
Seller: MOELLERS, GERALD R. / MOELLERS, CHRIS
Address: 2816 290TH ST
Map Area: BLUFFTON TWP
Sale Price: \$160,000 **Date:** 1/31/2006
Recording: 2006-470 **Code:** D017
Assessed Value: \$126,860


Winneshiek County Assessor
Public Sales Report with Photos

Thu, January 25, 2007 8:30:46 AM


Page 3




PIN: 022220000600
Route: 000-000-000
Seller: HOUDEK, ANN
Address:
Map Area: BURR OAK TWP
Sale Price: \$18,430 **Date:** 2/3/2006
Recording: 2006-557 **Code:** D026
Assessed Value: \$1,600




PIN: 022310001200
Route: 000-000-000
Seller: HOUDEK, ANN
Address: 365TH ST
Map Area: BURR OAK TWP
Sale Price: \$18,500 **Date:** 2/3/2006
Recording: 2006-557 **Code:** D026
Assessed Value: \$5,820




PIN: 022310000700
Route: 000-0000-00
Seller: HOUDEK, ANN C
Address:
Map Area: BURR OAK TWP
Sale Price: \$114,900 **Date:** 2/3/2006
Recording: 2006-554 **Code:** D017
Assessed Value: \$19,680



PIN: 022220000200
Route: 000-0000-00
Seller: HOUDEK, ANN C
Address:
Map Area: BURR OAK TWP
Sale Price: \$114,900 **Date:** 2/3/2006
Recording: 2006-554 **Code:** D017
Assessed Value: \$20,420




PIN: 022310001100
Route: 000-000-000
Seller: HOUDEK, ANN
Address: 365TH ST
Map Area: BURR OAK TWP
Sale Price: \$114,900 **Date:** 2/3/2006
Recording: 2006-554 **Code:** D026
Assessed Value: \$3,440




PIN: 022220000500
Route: 000-0000-00
Seller: HOUDEK, ANN
Address:
Map Area: BURR OAK TWP
Sale Price: \$114,900 **Date:** 2/3/2006
Recording: 2006-554 **Code:** D026
Assessed Value: \$17,470

**Winneshiek County Assessor
Public Sales Report with Photos**



No Image Available

PIN: 133630000300
Route: 000-000-000
Seller: SHINDELAR, ALVIN G. / SHINDELAR, EDITH L.
Address:
Map Area: SUMNER TWP
Sale Price: \$241,000 **Date:** 2/9/2006
Recording: 2006-751 **Code:** C051
Assessed Value: \$840




No Image Available

PIN: 133630000100
Route: 000-0000-00
Seller: SHINDELAR, ALVIN G. / SHINDELAR, EDITH L.
Address:
Map Area: SUMNER TWP
Sale Price: \$241,000 **Date:** 2/9/2006
Recording: 2006-751 **Code:** C051
Assessed Value: \$27,010




PIN: 032530000600
Route: 000-000-000
Seller: OYEN, SHERMAN B.
Address: 3520 CO RD W40
Map Area: HESPER TWP
Sale Price: \$450,000 **Date:** 2/9/2006
Recording: 2006-894 **Code:** D051
Assessed Value: \$48,270




No Image Available

PIN: 032530000200
Route: 000-0000-00
Seller: OYEN, SHERMAN B.
Address:
Map Area: HESPER TWP
Sale Price: \$450,000 **Date:** 2/9/2006
Recording: 2006-894 **Code:** D051
Assessed Value: \$13,340



No Image Available

PIN: 033610000300
Route: 000-0000-00
Seller: OYEN, SHERMAN B.
Address:
Map Area: HESPER TWP
Sale Price: \$450,000 **Date:** 2/9/2006
Recording: 2006-894 **Code:** D051
Assessed Value: \$15,090



No Image Available

PIN: 033620000100
Route: 000-0000-00
Seller: OYEN, SHERMAN B.
Address:
Map Area: HESPER TWP
Sale Price: \$450,000 **Date:** 2/9/2006
Recording: 2006-894 **Code:** D051
Assessed Value: \$17,470

**Winneshiek County Assessor
Public Sales Report with Photos**

Thu, January 25, 2007 8:30:46 AM

Page 5

No Image Available

PIN: 043010000400
Route: 000-0000-00
Seller: OYEN, SHERMAN B.
Address:
Map Area: HIGHLAND TWP
Sale Price: \$450,000 **Date:** 2/9/2006
Recording: 2006-894 **Code:** D051
Assessed Value: \$22,510

No Image Available

PIN: 043030000200
Route: 000-0000-00
Seller: OYEN, SHERMAN B.
Address:
Map Area: HIGHLAND TWP
Sale Price: \$450,000 **Date:** 2/9/2006
Recording: 2006-894 **Code:** D051
Assessed Value: \$13,530

No Image Available

PIN: 043030000300
Route: 000-0000-00
Seller: OYEN, SHERMAN B.
Address:
Map Area: HIGHLAND TWP
Sale Price: \$450,000 **Date:** 2/9/2006
Recording: 2006-894 **Code:** D051
Assessed Value: \$9,880

No Image Available

PIN: 053240001500
Route: 000-000-000
Seller: KAPPES, LEONARD / ANGELINE
Address:
Map Area: ORLEANS TWP
Sale Price: \$0 **Date:** 2/14/2006
Recording: 2006-683 **Code:** D026
Assessed Value: \$24,320

No Image Available

PIN: 052540000700
Route: 000-0000-00
Seller: BENSON, TOM E. / CHRISTENSEN, LILA
Address:
Map Area: ORLEANS TWP
Sale Price: \$268,192 **Date:** 2/14/2006
Recording: 2006-758 **Code:** D051
Assessed Value: \$45,400


No Image Available

PIN: 151340000200
Route: 000-0000-00
Seller: GEHLING, FLORENCE
Address:
Map Area: SPRINGFIELD TWP
Sale Price: \$400,000 **Date:** 2/17/2006
Recording: 2006-701 **Code:** D017
Assessed Value: \$31,720


Winneshiek County Assessor
Public Sales Report with Photos

Thu, January 25, 2007 8:30:46 AM


Page 6




PIN: 151320000400
Route: 000-0000-00
Seller: GEHLING, FLORENCE M.
Address:
Map Area: SPRINGFIELD TWP
Sale Price: \$400,000 **Date:** 2/17/2006
Recording: 2006-701 **Code:** D017
Assessed Value: \$32,700




PIN: 151330000100
Route: 000-0000-00
Seller: GEHLING, FLORENCE M.
Address:
Map Area: SPRINGFIELD TWP
Sale Price: \$400,000 **Date:** 2/17/2006
Recording: 2006-701 **Code:** D017
Assessed Value: \$25,460




PIN: 151330000600
Route: 000-0000-00
Seller: GEHLING, FLORENCE M.
Address:
Map Area: SPRINGFIELD TWP
Sale Price: \$400,000 **Date:** 2/17/2006
Recording: 2006-701 **Code:** D017
Assessed Value: \$23,150



PIN: 151340000400
Route: 000-0000-00
Seller: GEHLING, FLORENCE M.
Address:
Map Area: SPRINGFIELD TWP
Sale Price: \$400,000 **Date:** 2/17/2006
Recording: 2006-701 **Code:** D017
Assessed Value: \$27,910



PIN: 151340001000
Route: 000-0000-00
Seller: GEHLING, FLORENCE M.
Address: 1924 CO RD W42
Map Area: SPRINGFIELD TWP
Sale Price: \$400,000 **Date:** 2/17/2006
Recording: 2006-701 **Code:** D017
Assessed Value: \$17,140




PIN: 151340001200
Route: 000-0000-00
Seller: GEHLING, FLORENCE M.
Address:
Map Area: SPRINGFIELD TWP
Sale Price: \$400,000 **Date:** 2/17/2006
Recording: 2006-701 **Code:** D017
Assessed Value: \$23,660


Winneshiek County Assessor
Public Sales Report with Photos




PIN: 080830000500
Route: 000-000-000
Seller: MARTI, PAUL N. / MARTI, MARY F.
Address: 1504 SATTRE RIDGE RD
Map Area: PLEASANT TWP
Sale Price: \$425,000 **Date:** 2/17/2006
Recording: 2006-825 **Code:** D051
Assessed Value: \$129,480




PIN: 080830000100
Route: 000-0000-00
Seller: MARTI, PAUL N. / MARTI, MARY F.
Address:
Map Area: PLEASANT TWP
Sale Price: \$425,000 **Date:** 2/17/2006
Recording: 2006-825 **Code:** D051
Assessed Value: \$22,210




PIN: 080830000600
Route: 000-0000-00
Seller: MARTI, PAUL N. / MARTI, MARY F.
Address:
Map Area: PLEASANT TWP
Sale Price: \$425,000 **Date:** 2/17/2006
Recording: 2006-825 **Code:** D051
Assessed Value: \$17,650



PIN: 080840000700
Route: 000-0000-00
Seller: MARTI, PAUL N. / MARTI, MARY F.
Address:
Map Area: PLEASANT TWP
Sale Price: \$425,000 **Date:** 2/17/2006
Recording: 2006-825 **Code:** D051
Assessed Value: \$8,790



PIN: 080840000800
Route: 000-0000-00
Seller: MARTI, PAUL N. / MARTI, MARY F.
Address:
Map Area: PLEASANT TWP
Sale Price: \$425,000 **Date:** 2/17/2006
Recording: 2006-825 **Code:** D051
Assessed Value: \$4,460




PIN: 080830000400
Route: 000-0000-00
Seller: MARTI, PAUL N. / MARTI, MARY F.
Address:
Map Area: PLEASANT TWP
Sale Price: \$425,000 **Date:** 2/17/2006
Recording: 2006-825 **Code:** D051
Assessed Value: \$11,880


Winneshiek County Assessor
Public Sales Report with Photos

Thu, January 25, 2007 8:30:46 AM


Page 8




PIN: 143612600300
Route: 000-0000-00
Seller: STENSETH, JAMES D / STENSETH, KANDICE
Address:
Map Area: CALMAR TWP
Sale Price: \$357,000 **Date:** 2/18/2006
Recording: 2006-689 **Code:** D051
Assessed Value: \$7,830




PIN: 142540000700
Route: 000-000-000
Seller: STENSETH, JAMES D. / KANDICE L.
Address:
Map Area: CALMAR TWP
Sale Price: \$357,000 **Date:** 2/18/2006
Recording: 2006-689 **Code:** D026
Assessed Value: \$29,000




PIN: 142537600600
Route: 000-000-000
Seller: STENSETH, JAMES D. / KANDICE L.
Address:
Map Area: CALMAR TWP
Sale Price: \$357,000 **Date:** 2/18/2006
Recording: 2006-689 **Code:** D026
Assessed Value: \$22,590



PIN: 142537600400
Route: 000-0000-00
Seller: STENSETH, JAMES D / STENSETH, KANDICE
Address:
Map Area: CALMAR TWP
Sale Price: \$357,000 **Date:** 2/18/2006
Recording: 2006-689 **Code:** D026
Assessed Value: \$9,220



PIN: 143620000100
Route: 000-0000-00
Seller: STENSETH, JAMES D / STENSETH, KANDICE
Address:
Map Area: CALMAR TWP
Sale Price: \$357,000 **Date:** 2/18/2006
Recording: 2006-689 **Code:** D051
Assessed Value: \$13,180



PIN: 110610001700
Route: 000-0000-00
Seller: MALANAPHY, JOHN C JR
Address: 2823 BLUFFTON RD
Map Area: DECORAH TWP
Sale Price: \$9,900 **Date:** 2/20/2006
Recording: 2006-723 **Code:** C017
Assessed Value: \$5,410

**Winneshiek County Assessor
Public Sales Report with Photos**

Thu, January 25, 2007 8:30:46 AM

Page 9

No Image Available

PIN: 110610002300
Route: 000-0000-00
Seller: MALANAPHY, JOHN C JR
Address:
Map Area: DECORAH TWP
Sale Price: \$9,900 **Date:** 2/20/2006
Recording: 2006-723 **Code:** C017
Assessed Value: \$670

No Image Available

PIN: 093230000200
Route: 000-0000-00
Seller: KOSTOHRYZ, EDWIN
Address:
Map Area: LINCOLN TWP
Sale Price: \$0 **Date:** 2/21/2006
Recording: 2006-888 **Code:** D017
Assessed Value: \$24,980

No Image Available

PIN: 093230000400
Route: 000-0000-00
Seller: KOSTOHRYZ, EDWIN
Address:
Map Area: LINCOLN TWP
Sale Price: \$0 **Date:** 2/21/2006
Recording: 2006-888 **Code:** D017
Assessed Value: \$28,010

No Image Available

PIN: 093230000100
Route: 000-0000-00
Seller: KOSTOHRYZ, EDWIN
Address:
Map Area: LINCOLN TWP
Sale Price: \$0 **Date:** 2/21/2006
Recording: 2006-888 **Code:** D017
Assessed Value: \$31,940



PIN: 093230000300
Route: 000-000-000
Seller: KOSTOHRYZ, EDWIN
Address: 3332 220TH ST
Map Area: LINCOLN TWP
Sale Price: \$0 **Date:** 2/21/2006
Recording: 2006-888 **Code:** D017
Assessed Value: \$44,050


No Image Available

PIN: 150640001300
Route: 000-000-000
Seller: CHRISTIANSON, JANET
Address:
Map Area: SPRINGFIELD TWP
Sale Price: \$35,000 **Date:** 2/21/2006
Recording: 2006-722 **Code:** D051
Assessed Value: \$7,900


Winneshiek County Assessor
Public Sales Report with Photos

Thu, January 25, 2007 8:30:46 AM


Page 10




PIN: 142120000800
Route: 000-0000-00
Seller: HUMPAL, TOM / JERI
Address:
Map Area: CALMAR TWP
Sale Price: \$38,500 **Date:** 2/21/2006
Recording: 2006-710 **Code:** D026
Assessed Value: \$4,400




PIN: 111248000900
Route: 000-000-000
Seller: BORSHEIM, JETTIE / BORSHEIM, ROBERT
Address: 2612 RIVER RD
Map Area: DECORAH TWP
Sale Price: \$200,000 **Date:** 2/22/2006
Recording: 2006-805 **Code:** D026
Assessed Value: \$4,040




PIN: 120735201100
Route: 000-000-000
Seller: BORSHEIM, JETTIE
Address:
Map Area: GLENWOOD TWP
Sale Price: \$200,000 **Date:** 2/22/2006
Recording: 2006-805 **Code:** D026
Assessed Value: \$10,600



PIN: 201610000800
Route: 000-0000-00
Seller: MONROE, HENRY J. JR. / LORRAINE M.
Address:
Map Area: BLOOMFIELD TWP
Sale Price: \$0 **Date:** 2/25/2006
Recording: 2006-766 **Code:** D026
Assessed Value: \$48,150



PIN: 201610000800
Route: 000-0000-00
Seller: MONROE, HENRY J. JR. / LORRAINE M.
Address:
Map Area: BLOOMFIELD TWP
Sale Price: \$0 **Date:** 2/25/2006
Recording: 2006-767 **Code:** D026
Assessed Value: \$48,150




PIN: 201620000700
Route: 000-0000-00
Seller: MONROE, HENRY J. JR. / LORRAINE M.
Address:
Map Area: BLOOMFIELD TWP
Sale Price: \$145,386 **Date:** 2/27/2006
Recording: 2006-763 **Code:** D026
Assessed Value: \$45,980


Winneshiek County Assessor
Public Sales Report with Photos

Thu, January 25, 2007 8:30:46 AM


Page 11




PIN: 080340000800
Route: 000-000-000
Seller: O'REGAN, PATRICK T. / AMY M.
Address:
Map Area: PLEASANT TWP
Sale Price: \$56,555 **Date:** 2/28/2006
Recording: 2006-1267 **Code:** D026
Assessed Value: \$11,020




PIN: 011040000100
Route: 000-0000-00
Seller: CHESMORE, SHARI R. / ERBE, LORI A.
Address:
Map Area: FREMONT TWP
Sale Price: \$140,000 **Date:** 2/28/2006
Recording: 2006-809 **Code:** D051
Assessed Value: \$33,640




PIN: 011040000300
Route: 000-0000-00
Seller: CHESMORE, SHARI R. / ERBE, LORI A.
Address:
Map Area: FREMONT TWP
Sale Price: \$140,000 **Date:** 2/28/2006
Recording: 2006-809 **Code:** D051
Assessed Value: \$20,080



PIN: 133520000200
Route: 000-0000-00
Seller: POLANSKY, GRACE EILEEN
Address:
Map Area: SUMNER TWP
Sale Price: \$0 **Date:** 3/1/2006
Recording: 2006-887 **Code:** D017
Assessed Value: \$17,010



PIN: 133520000300
Route: 000-0000-00
Seller: POLANSKY, GRACE EILEEN
Address:
Map Area: SUMNER TWP
Sale Price: \$0 **Date:** 3/1/2006
Recording: 2006-887 **Code:** D017
Assessed Value: \$26,080



PIN: 202310000500
Route: 000-0000-00
Seller: KOENIG, IRENE
Address:
Map Area: BLOOMFIELD TWP
Sale Price: \$200,000 **Date:** 3/1/2006
Recording: 2006-3311 **Code:** C017
Assessed Value: \$26,140

**Winneshiek County Assessor
Public Sales Report with Photos**

Thu, January 25, 2007 8:30:46 AM

Page 12

No Image Available

PIN: 202330000100
Route: 000-0000-00
Seller: KOENIG, IRENE
Address:
Map Area: BLOOMFIELD TWP
Sale Price: \$200,000 **Date:** 3/1/2006
Recording: 2006-3311 **Code:** C017
Assessed Value: \$21,940

No Image Available

PIN: 202330000200
Route: 000-0000-00
Seller: KOENIG, IRENE
Address:
Map Area: BLOOMFIELD TWP
Sale Price: \$200,000 **Date:** 3/1/2006
Recording: 2006-3311 **Code:** C017
Assessed Value: \$28,550



PIN: 202330000400
Route: 000-000-000
Seller: KOENIG, IRENE
Address: 1215 120TH AVE
Map Area: BLOOMFIELD TWP
Sale Price: \$200,000 **Date:** 3/1/2006
Recording: 2006-3311 **Code:** C017
Assessed Value: \$125,700

No Image Available

PIN: 202330000300
Route: 000-0000-00
Seller: KOENIG, IRENE
Address:
Map Area: BLOOMFIELD TWP
Sale Price: \$200,000 **Date:** 3/1/2006
Recording: 2006-3311 **Code:** C017
Assessed Value: \$12,490




PIN: 123230001100
Route: 000-000-000
Seller: JUFFER, MARY JANE 1/2 REV. TRUST / HER
Address: 2217 OIL WELL RD
Map Area: GLENWOOD TWP
Sale Price: \$506,000 **Date:** 3/1/2006
Recording: 2006-793 **Code:** D026
Assessed Value: \$69,750




PIN: 161440000700
Route: 000-000-000
Seller: WHEELER, NORMAN H. / JEANNE L.
Address: 1912 GLENVILLE RD
Map Area: FRANKVILLE TWP
Sale Price: \$536,000 **Date:** 3/1/2006
Recording: 2006-1100 **Code:** D026
Assessed Value: \$175,390


**Winneshiek County Assessor
Public Sales Report with Photos**




PIN: 122630000700
Route: 000-0000-00
Seller: PRETSATER, ROY & DEB
Address: PONTOPPIDAN RD
Map Area: GLENWOOD TWP
Sale Price: \$9,000 **Date:** 3/4/2006
Recording: 2006-1156 **Code:** D009
Assessed Value: \$1,910




PIN: 140920000100
Route: 000-0000-00
Seller: HUMPAL, STANLEY
Address:
Map Area: CALMAR TWP
Sale Price: \$5,600 **Date:** 3/9/2006
Recording: 2006-927 **Code:** D051
Assessed Value: \$15,530



PIN: 202410000500
Route: 000-0000-00
Seller: MEYER, KEITH A. / BRENDA K.
Address:
Map Area: BLOOMFIELD TWP
Sale Price: \$245,000 **Date:** 3/10/2006
Recording: 2006-1021 **Code:** D026
Assessed Value: \$24,650



PIN: 202320000700
Route: 000-0000-00
Seller: MEYER, KEITH A. / BRENDA K.
Address:
Map Area: BLOOMFIELD TWP
Sale Price: \$245,000 **Date:** 3/10/2006
Recording: 2006-1021 **Code:** D026
Assessed Value: \$47,380



PIN: 123230001300
Route: 000-000-000
Seller: SERSLAND, MICHAEL B.
Address: 2217 OIL WELL RD
Map Area: GLENWOOD TWP
Sale Price: \$96,192 **Date:** 3/23/2006
Recording: 2006-1101 **Code:** D026
Assessed Value: \$14,320



PIN: 181910000400
Route: 000-000-000
Seller: MARTIN, LEO J.
Address: 2821 ST HWY 24
Map Area: WASHINGTON TWP
Sale Price: \$367,000 **Date:** 3/24/2006
Recording: 2006-1152 **Code:** D051
Assessed Value: \$32,390

Winneshiek County Assessor
Public Sales Report with Photos

Thu, January 25, 2007 8:30:46 AM

Page 14

No Image Available

PIN: 181910000600
Route: 000-0000-00
Seller: MARTIN, LEO J.
Address:
Map Area: WASHINGTON TWP-I
Sale Price: \$367,000 **Date:** 3/24/2006
Recording: 2006-1152 **Code:** D051
Assessed Value: \$33,360

No Image Available

PIN: 162940000900
Route: 000-000-000
Seller: THOMPSON, HARLEY A.
Address:
Map Area: FRANKVILLE TWP
Sale Price: \$407,651 **Date:** 3/24/2006
Recording: 2006-1212 **Code:** C026
Assessed Value: \$48,670

No Image Available

PIN: 162940000600
Route: 000-000-000
Seller: THOMPSON, HARLEY A.
Address:
Map Area: FRANKVILLE TWP
Sale Price: \$407,651 **Date:** 3/24/2006
Recording: 2006-1212 **Code:** C026
Assessed Value: \$46,960



PIN: 030740000600
Route: 000-000-000
Seller: GOELBERG, LARS / ESTATE / CHRISTOPHEF
Address: 3827 PRAIRIE SPRING RD
Map Area: HESPER TWP
Sale Price: \$290,000 **Date:** 3/25/2006
Recording: 2006-1783 **Code:** D051
Assessed Value: \$88,920

No Image Available

PIN: 030740000500
Route: 000-0000-00
Seller: GOELBERG, LARS / ESTATE / CHRISTOPHEF
Address:
Map Area: HESPER TWP
Sale Price: \$290,000 **Date:** 3/25/2006
Recording: 2006-1783 **Code:** D051
Assessed Value: \$33,920

No Image Available

PIN: 041830000200
Route: 000-0000-00
Seller: ALLEN, VERNON F & RUTH G./L.E. / ALLEN, J
Address:
Map Area: HIGHLAND TWP
Sale Price: \$0 **Date:** 3/27/2006
Recording: 2006-3484 **Code:** D017
Assessed Value: \$30,170


**Winneshiek County Assessor
Public Sales Report with Photos**

Thu, January 25, 2007 8:30:46 AM


Page 15




PIN: 150520000400
Route: 000-000-000
Seller: BORSETH, MARJORIE
Address: 2158 MIDDLE CALMAR RD
Map Area: SPRINGFIELD TWP
Sale Price: \$200,000 **Date:** 3/28/2006
Recording: 2006-1403 **Code:** D051
Assessed Value: \$64,780



PIN: 150430000100
Route: 000-0000-00
Seller: BORSETH, MARJORIE
Address:
Map Area: SPRINGFIELD TWP
Sale Price: \$200,000 **Date:** 3/28/2006
Recording: 2006-1403 **Code:** D051
Assessed Value: \$26,540




PIN: 150430000200
Route: 000-0000-00
Seller: BORSETH, MARJORIE
Address:
Map Area: SPRINGFIELD TWP
Sale Price: \$200,000 **Date:** 3/28/2006
Recording: 2006-1403 **Code:** D051
Assessed Value: \$7,740



PIN: 171820000500
Route: 000-0000-00
Seller: KUHN, ANNA MAE
Address:
Map Area: JACKSON TWP
Sale Price: \$0 **Date:** 3/30/2006
Recording: 2006-1199 **Code:** C051
Assessed Value: \$32,550



PIN: 171820000300
Route: 000-000-000
Seller: KUHN, ANNA MAE
Address: 1381 CO RD V64
Map Area: JACKSON TWP
Sale Price: \$0 **Date:** 3/30/2006
Recording: 2006-1199 **Code:** C051
Assessed Value: \$198,280




PIN: 171820000200
Route: 000-0000-00
Seller: KUHN, ANNA MAE
Address:
Map Area: JACKSON TWP
Sale Price: \$0 **Date:** 3/30/2006
Recording: 2006-1199 **Code:** C051
Assessed Value: \$15,020


**Winneshiek County Assessor
Public Sales Report with Photos**

Thu, January 25, 2007 8:30:46 AM


Page 16



PIN: 171820000400
Route: 000-0000-00
Seller: KUHN, ANNA MAE
Address:
Map Area: JACKSON TWP
Sale Price: \$0 **Date:** 3/30/2006
Recording: 2006-1199 **Code:** C051
Assessed Value: \$17,410



PIN: 110525100400
Route: 000-000-000
Seller: PYRAMID PROPERTIES, LTD.
Address:
Map Area: DECORAH TWP
Sale Price: \$125,000 **Date:** 3/30/2006
Recording: 2006-1755 **Code:** D026
Assessed Value: \$550




PIN: 110525100300
Route: 000-000-000
Seller: PYRAMID PROPERTIES, LTD.
Address:
Map Area: DECORAH TWP
Sale Price: \$125,000 **Date:** 3/30/2006
Recording: 2006-1755 **Code:** D026
Assessed Value: \$740



PIN: 123230001100
Route: 000-000-000
Seller: SERSLAND, MICHAEL B.
Address: 2217 OIL WELL RD
Map Area: GLENWOOD TWP
Sale Price: \$159,500 **Date:** 3/31/2006
Recording: 2006-1229 **Code:** D026
Assessed Value: \$69,750




PIN: 051420000400
Route: 000-000-000
Seller: FLUGGE, RANDY L. / FLUGGE, CECELIA
Address:
Map Area: ORLEANS TWP
Sale Price: \$160,000 **Date:** 3/31/2006
Recording: 2006-1223 **Code:** D051
Assessed Value: \$22,380




PIN: 051420000300
Route: 000-0000-00
Seller: FLUGGE, RANDY L. / FLUGGE, CECELIA
Address:
Map Area: ORLEANS TWP
Sale Price: \$160,000 **Date:** 3/31/2006
Recording: 2006-1223 **Code:** D051
Assessed Value: \$21,130


Winneshiek County Assessor
Public Sales Report with Photos




PIN: 160130000400
Route: 000-0000-00
Seller: DOTSETH, ROBERT
Address:
Map Area: FRANKVILLE TWP
Sale Price: \$245,000 **Date:** 3/31/2006
Recording: 2006-1219 **Code:** D051
Assessed Value: \$24,840




PIN: 160130000500
Route: 000-0000-00
Seller: DOTSETH, ROBERT
Address:
Map Area: FRANKVILLE TWP
Sale Price: \$245,000 **Date:** 3/31/2006
Recording: 2006-1219 **Code:** D051
Assessed Value: \$31,000




PIN: 152110000500
Route: 000-0000-00
Seller: RONEY, JUSTIN G. / RONEY, JOANNE M.
Address:
Map Area: SPRINGFIELD TWP
Sale Price: \$440,000 **Date:** 4/1/2006
Recording: 2006-1251 **Code:** C017
Assessed Value: \$9,740



PIN: 152130000200
Route: 000-0000-00
Seller: RONEY, JUSTIN G. / RONEY, JOANNE M.
Address:
Map Area: SPRINGFIELD TWP
Sale Price: \$440,000 **Date:** 4/1/2006
Recording: 2006-1251 **Code:** C017
Assessed Value: \$16,140



PIN: 152140000100
Route: 000-0000-00
Seller: RONEY, JUSTIN G. / RONEY, JOANNE M.
Address:
Map Area: SPRINGFIELD TWP
Sale Price: \$440,000 **Date:** 4/1/2006
Recording: 2006-1251 **Code:** C017
Assessed Value: \$23,510




PIN: 152810000100
Route: 000-0000-00
Seller: RONEY, JUSTIN G. / RONEY, JOANNE M.
Address:
Map Area: SPRINGFIELD TWP
Sale Price: \$440,000 **Date:** 4/1/2006
Recording: 2006-1251 **Code:** C017
Assessed Value: \$21,020

**Winneshiek County Assessor
Public Sales Report with Photos**

Thu, January 25, 2007 8:30:46 AM

Page 18




PIN: 152810000200
Route: 000-0000-00
Seller: RONEY, JUSTIN G. / RONEY, JOANNE M.
Address:
Map Area: SPRINGFIELD TWP
Sale Price: \$440,000 **Date:** 4/1/2006
Recording: 2006-1251 **Code:** C017
Assessed Value: \$20,390




PIN: 152140000200
Route: 000-000-000
Seller: RONEY, JUSTIN G. / RONEY, JOANNE M.
Address: 1831 MIDDLE OSSIAN RD
Map Area: SPRINGFIELD TWP
Sale Price: \$440,000 **Date:** 4/1/2006
Recording: 2006-1251 **Code:** C017
Assessed Value: \$121,140




PIN: 053540000600
Route: 000-000-000
Seller: RYAN, JERROLD D.
Address: 2863 CO RD W14
Map Area: ORLEANS TWP
Sale Price: \$275,000 **Date:** 4/3/2006
Recording: 2006-1259 **Code:** D051
Assessed Value: \$104,630



PIN: 071310000300
Route: 000-0000-00
Seller: NESSET, RUTH B. (ELLINGSON)
Address:
Map Area: CANOE TWP
Sale Price: \$135,000 **Date:** 4/7/2006
Recording: 2006-1506 **Code:** D051
Assessed Value: \$18,290



PIN: 071420000500
Route: 000-0000-00
Seller: NESSET, RUTH B (ELLINGSON)
Address:
Map Area: CANOE TWP
Sale Price: \$135,000 **Date:** 4/7/2006
Recording: 2006-1506 **Code:** D051
Assessed Value: \$28,390



PIN: 071330000100
Route: 000-0000-00
Seller: NESSET, RUTH B. (ELLINGSON)
Address:
Map Area: CANOE TWP
Sale Price: \$135,000 **Date:** 4/7/2006
Recording: 2006-1506 **Code:** D051
Assessed Value: \$21,310

**Winneshiek County Assessor
Public Sales Report with Photos**

Thu, January 25, 2007 8:30:46 AM

Page 19

No Image Available

PIN: 071440000200
Route: 000-0000-00
Seller: NESSET, RUTH B. (ELLINGSON)
Address:
Map Area: CANOE TWP
Sale Price: \$135,000 **Date:** 4/7/2006
Recording: 2006-1506 **Code:** D051
Assessed Value: \$28,610

No Image Available

PIN: 052310000200
Route: 000-0000-00
Seller: VOBR, ROBERT J & JEAN MARIE / VOBR, JOI
Address:
Map Area: ORLEANS TWP
Sale Price: \$80,000 **Date:** 4/13/2006
Recording: 2006-1513 **Code:** D051
Assessed Value: \$27,260

No Image Available

PIN: 052310000400
Route: 000-0000-00
Seller: VOBR, ROBERT J & JEAN MARIE / VOBR, JOI
Address:
Map Area: ORLEANS TWP
Sale Price: \$80,000 **Date:** 4/13/2006
Recording: 2006-1513 **Code:** D051
Assessed Value: \$26,140

No Image Available

PIN: 021940000400
Route: 000-0000-00
Seller: DOHERTY, HELEN E.
Address:
Map Area: BURR OAK TWP
Sale Price: \$87,000 **Date:** 4/17/2006
Recording: 2006-1794 **Code:** D019
Assessed Value: \$22,880



PIN: 202320000100
Route: 000-000-000
Seller: CONWAY, SALLY M./ ETAL / KOENIG, IRENE/
Address: 1280 120TH AVE
Map Area: BLOOMFIELD TWP
Sale Price: \$120,000 **Date:** 4/17/2006
Recording: 2006-3312 **Code:** C017
Assessed Value: \$94,590


No Image Available

PIN: 201440000300
Route: 000-0000-00
Seller: CONWAY, SALLY M./ ETAL / KOENIG, IRENE/
Address: 1209 135TH ST
Map Area: BLOOMFIELD TWP
Sale Price: \$120,000 **Date:** 4/17/2006
Recording: 2006-3312 **Code:** C017
Assessed Value: \$14,150


Winneshiek County Assessor
Public Sales Report with Photos

Thu, January 25, 2007 8:30:46 AM


Page 20




PIN: 202320000200
Route: 000-0000-00
Seller: CONWAY, SALLY M./ ETAL / KOENIG, IRENE/
Address:
Map Area: BLOOMFIELD TWP
Sale Price: \$120,000 **Date:** 4/17/2006
Recording: 2006-3312 **Code:** C017
Assessed Value: \$23,930




PIN: 202320000300
Route: 000-0000-00
Seller: CONWAY, SALLY M./ ETAL / KOENIG, IRENE/
Address:
Map Area: BLOOMFIELD TWP
Sale Price: \$120,000 **Date:** 4/17/2006
Recording: 2006-3312 **Code:** C017
Assessed Value: \$14,370




PIN: 010930000500
Route: 000-000-000
Seller: RINIKER, WAYNE L.
Address: CO RD A14
Map Area: FREMONT TWP
Sale Price: \$263,840 **Date:** 4/18/2006
Recording: 2006-1476 **Code:** D051
Assessed Value: \$37,240



PIN: 010930000100
Route: 000-0000-00
Seller: RINIKER, WAYNE L.
Address:
Map Area: FREMONT TWP
Sale Price: \$263,840 **Date:** 4/18/2006
Recording: 2006-1476 **Code:** D051
Assessed Value: \$31,350



PIN: 022840000300
Route: 000-0000-00
Seller: GRAY, GERALD R. GRAY, PATSY M.
Address:
Map Area: BURR OAK TWP
Sale Price: \$40,000 **Date:** 4/19/2006
Recording: 2006-4405 **Code:** D051
Assessed Value: \$4,340




PIN: 101830000700
Route: 000-0000-00
Seller: HOVDEN, MAYNARD/WAYNE/DENNIS
Address:
Map Area: MADISON TWP
Sale Price: \$525,000 **Date:** 4/21/2006
Recording: 2006-2322 **Code:** C051
Assessed Value: \$9,400


Winneshiek County Assessor
Public Sales Report with Photos

Thu, January 25, 2007 8:30:46 AM


Page 21




PIN: 10183000900
Route: 000-0000-00
Seller: HOVDEN, MAYNARD/WAYNE/DENNIS
Address:
Map Area: MADISON TWP
Sale Price: \$525,000 **Date:** 4/21/2006
Recording: 2006-2322 **Code:** C051
Assessed Value: \$18,150




PIN: 101830001000
Route: 000-0000-00
Seller: HOVDEN, MAYNARD/WAYNE/DENNIS
Address:
Map Area: MADISON TWP
Sale Price: \$525,000 **Date:** 4/21/2006
Recording: 2006-2322 **Code:** C051
Assessed Value: \$45,020




PIN: 010910000400
Route: 000-0000-00
Seller: WHALEN, ALICE
Address:
Map Area: FREMONT TWP
Sale Price: \$75,382 **Date:** 4/22/2006
Recording: 2006-1611 **Code:** D051
Assessed Value: \$6,870



PIN: 010910000300
Route: 000-0000-00
Seller: WHALEN, ALICE
Address:
Map Area: FREMONT TWP
Sale Price: \$75,383 **Date:** 4/22/2006
Recording: 2006-1611 **Code:** D051
Assessed Value: \$26,840



PIN: 030920000100
Route: 000-000-000
Seller: GOELBERG, IDA EST.
Address:
Map Area: HESPER TWP
Sale Price: \$280,000 **Date:** 4/22/2006
Recording: 2006-3313 **Code:** D051
Assessed Value: \$20,240




PIN: 030910000100
Route: 000-0000-00
Seller: GOELBERG, IDA EST.
Address:
Map Area: HESPER TWP
Sale Price: \$280,000 **Date:** 4/22/2006
Recording: 2006-3313 **Code:** D051
Assessed Value: \$740


Winneshiek County Assessor
Public Sales Report with Photos

Thu, January 25, 2007 8:30:46 AM


Page 22




PIN: 030910000500
Route: 000-0000-00
Seller: GOELBERG, IDA EST.
Address:
Map Area: HESPER TWP
Sale Price: \$280,000 **Date:** 4/22/2006
Recording: 2006-3313 **Code:** D051
Assessed Value: \$18,840




PIN: 030920000300
Route: 000-0000-00
Seller: GOELBERG, IDA EST.
Address:
Map Area: HESPER TWP
Sale Price: \$280,000 **Date:** 4/22/2006
Recording: 2006-3313 **Code:** D051
Assessed Value: \$17,710




PIN: 063040000500
Route: 000-000-000
Seller: NELSON, R.W., TRUSTEE / NELSON MARY A
Address: 2816 290TH ST
Map Area: BLUFFTON TWP
Sale Price: \$2,022,900 **Date:** 4/26/2006
Recording: 2006-1566 **Code:** D051
Assessed Value: \$4,090



PIN: 063030000200
Route: 000-0000-00
Seller: NELSON, R.W., TRUSTEE / NELSON MARY A
Address:
Map Area: BLUFFTON TWP
Sale Price: \$2,022,900 **Date:** 4/26/2006
Recording: 2006-1566 **Code:** D051
Assessed Value: \$15,090



PIN: 063030000400
Route: 000-0000-00
Seller: NELSON, R.W., TRUSTEE / NELSON MARY A
Address:
Map Area: BLUFFTON TWP
Sale Price: \$2,022,900 **Date:** 4/26/2006
Recording: 2006-1566 **Code:** D051
Assessed Value: \$23,310




PIN: 063040000100
Route: 000-0000-00
Seller: NELSON, R.W., TRUSTEE / NELSON MARY A
Address:
Map Area: BLUFFTON TWP
Sale Price: \$2,022,900 **Date:** 4/26/2006
Recording: 2006-1566 **Code:** D051
Assessed Value: \$22,100


**Winneshiek County Assessor
Public Sales Report with Photos**

Thu, January 25, 2007 8:30:46 AM


Page 23




PIN: 063040000200
Route: 000-0000-00
Seller: NELSON, R.W., TRUSTEE / NELSON MARY A
Address:
Map Area: BLUFFTON TWP
Sale Price: \$2,022,900 **Date:** 4/26/2006
Recording: 2006-1566 **Code:** D051
Assessed Value: \$25,010




PIN: 063040000700
Route: 000-0000-00
Seller: NELSON, R.W., TRUSTEE / NELSON MARY A
Address:
Map Area: BLUFFTON TWP
Sale Price: \$2,022,900 **Date:** 4/26/2006
Recording: 2006-1566 **Code:** D051
Assessed Value: \$29,700




PIN: 063110000700
Route: 000-0000-00
Seller: NELSON, R.W., TRUSTEE / NELSON MARY A
Address:
Map Area: BLUFFTON TWP
Sale Price: \$2,022,900 **Date:** 4/26/2006
Recording: 2006-1566 **Code:** D051
Assessed Value: \$11,840



PIN: 063110000900
Route: 000-0000-00
Seller: NELSON, R.W., TRUSTEE / NELSON MARY A
Address:
Map Area: BLUFFTON TWP
Sale Price: \$2,022,900 **Date:** 4/26/2006
Recording: 2006-1566 **Code:** D051
Assessed Value: \$10,780



PIN: 063120000100
Route: 000-0000-00
Seller: NELSON, R.W., TRUSTEE / NELSON MARY A
Address:
Map Area: BLUFFTON TWP
Sale Price: \$2,022,900 **Date:** 4/26/2006
Recording: 2006-1566 **Code:** D051
Assessed Value: \$30,340




PIN: 063120000300
Route: 000-0000-00
Seller: NELSON, R.W., TRUSTEE / NELSON MARY A
Address:
Map Area: BLUFFTON TWP
Sale Price: \$2,022,900 **Date:** 4/26/2006
Recording: 2006-1566 **Code:** D051
Assessed Value: \$20,780


Winneshiek County Assessor
Public Sales Report with Photos

Thu, January 25, 2007 8:30:46 AM


Page 24




PIN: 052620000600
Route: 000-0000-00
Seller: NELSON, R.W., TRUSTEE / NELSON MARY A
Address:
Map Area: ORLEANS TWP
Sale Price: \$2,022,900 **Date:** 4/26/2006
Recording: 2006-1566 **Code:** D051
Assessed Value: \$63,070




PIN: 052630000300
Route: 000-0000-00
Seller: NELSON, R.W., TRUSTEE / NELSON MARY A
Address:
Map Area: ORLEANS TWP
Sale Price: \$2,022,900 **Date:** 4/26/2006
Recording: 2006-1566 **Code:** D051
Assessed Value: \$22,930



PIN: 052630000400
Route: 000-0000-00
Seller: NELSON, R.W., TRUSTEE / NELSON MARY A
Address:
Map Area: ORLEANS TWP
Sale Price: \$2,022,900 **Date:** 4/26/2006
Recording: 2006-1566 **Code:** D051
Assessed Value: \$29,790



PIN: 052630000500
Route: 000-0000-00
Seller: NELSON, R.W., TRUSTEE / NELSON MARY A
Address:
Map Area: ORLEANS TWP
Sale Price: \$2,022,900 **Date:** 4/26/2006
Recording: 2006-1566 **Code:** D051
Assessed Value: \$26,400



PIN: 052640000500
Route: 000-0000-00
Seller: NELSON, R.W., TRUSTEE / NELSON MARY A
Address:
Map Area: ORLEANS TWP
Sale Price: \$2,022,900 **Date:** 4/26/2006
Recording: 2006-1566 **Code:** D051
Assessed Value: \$75,110



PIN: 132130001000
Route: 000-000-000
Seller: SABELKA, LEROY M.
Address: 3242 180TH ST
Map Area: SUMNER TWP
Sale Price: \$156,400 **Date:** 4/27/2006
Recording: 2006-1591 **Code:** D051
Assessed Value: \$110,970


Winneshiek County Assessor
Public Sales Report with Photos

Thu, January 25, 2007 8:30:46 AM


Page 25



PIN: 182342700400
Route: 000-000-000
Seller: HAGEMAN, REUBEN L. / ZANDRA E.
Address: 1220 ST HWY 150
Map Area: WASHINGTON TWP
Sale Price: \$0 **Date:** 5/1/2006
Recording: 2006-1918 **Code:** D026
Assessed Value: \$227,320




PIN: 123410002200
Route: 000-000-000
Seller: HANSON, JAMES E. / ELIZABETH
Address:
Map Area: GLENWOOD TWP
Sale Price: \$10,000 **Date:** 5/1/2006
Recording: 2006-2300 **Code:** D026
Assessed Value: \$4,670



PIN: 123410002100
Route: 000-0000-00
Seller: HANSON, JAMES E. / ELIZABETH A.
Address:
Map Area: GLENWOOD TWP
Sale Price: \$10,000 **Date:** 5/1/2006
Recording: 2006-2300 **Code:** D026
Assessed Value: \$470



PIN: 042720000700
Route: 000-000-000
Seller: SHUROS, CHARLES A. / JUDY L.
Address: 1315 360TH ST
Map Area: HIGHLAND TWP
Sale Price: \$18,000 **Date:** 5/8/2006
Recording: 2006-1761 **Code:** D026
Assessed Value: \$11,430



PIN: 201720000300
Route: 000-0000-00
Seller: TIESKOETTER TRUST / TIESKOETTER, PAUL
Address:
Map Area: BLOOMFIELD TWP
Sale Price: \$215,000 **Date:** 5/9/2006
Recording: 2005-1772 **Code:** C017
Assessed Value: \$28,180




PIN: 201720000100
Route: 000-000-000
Seller: TIESKOETTER TRUST / TIESKOETTER, PAUL
Address: 1499 140TH ST
Map Area: BLOOMFIELD TWP
Sale Price: \$215,000 **Date:** 5/9/2006
Recording: 2006-1772 **Code:** C017
Assessed Value: \$50,670


Winneshiek County Assessor
Public Sales Report with Photos

Thu, January 25, 2007 8:30:46 AM


Page 26




PIN: 200840000500
Route: 000-0000-00
Seller: TIESKOETTER TRUST / TIESKOETTER, PAUL
Address:
Map Area: BLOOMFIELD TWP
Sale Price: \$215,000 **Date:** 5/9/2006
Recording: 2006-1772 **Code:** C017
Assessed Value: \$21,880




PIN: 201710000300
Route: 000-0000-00
Seller: TIESKOETTER TRUST / TIESKOETTER, PAUL
Address:
Map Area: BLOOMFIELD TWP
Sale Price: \$215,000 **Date:** 5/9/2006
Recording: 2006-1772 **Code:** C017
Assessed Value: \$12,190




PIN: 201710000600
Route: 000-0000-00
Seller: TIESKOETTER TRUST / TIESKOETTER, PAUL
Address:
Map Area: BLOOMFIELD TWP
Sale Price: \$215,000 **Date:** 5/9/2006
Recording: 2006-1772 **Code:** C017
Assessed Value: \$17,700



PIN: 201720000200
Route: 000-0000-00
Seller: TIESKOETTER TRUST / TIESKOETTER, PAUL
Address:
Map Area: BLOOMFIELD TWP
Sale Price: \$215,000 **Date:** 5/9/2006
Recording: 2006-1772 **Code:** C017
Assessed Value: \$18,020



PIN: 043310000300
Route: 000-0000-00
Seller: ELLEFSON, LYNN R. / ELLEFSON, ROGER E.
Address:
Map Area: HIGHLAND TWP
Sale Price: \$165,000 **Date:** 5/10/2006
Recording: 2006-2026 **Code:** D051
Assessed Value: \$13,780



PIN: 043330000700
Route: 000-0000-00
Seller: ELLEFSON, LYNN R. / ELLEFSON, ROGER E.
Address:
Map Area: HIGHLAND TWP
Sale Price: \$165,000 **Date:** 5/10/2006
Recording: 2006-2026 **Code:** D051
Assessed Value: \$9,130


Winneshiek County Assessor
Public Sales Report with Photos

Thu, January 25, 2007 8:30:46 AM


Page 27



PIN: 113530001200
Route: 000-000-000
Seller: REDDEL, DARRELL L & LORI A
Address:
Map Area: DECORAH TWP
Sale Price: \$0 **Date:** 5/15/2006
Recording: 2006-2378 **Code:** D026
Assessed Value: \$140,760




PIN: 113610001200
Route: 000-000-000
Seller: GOSSMAN, WAYNE C. / VIVIENNE
Address:
Map Area: DECORAH TWP
Sale Price: \$0 **Date:** 5/16/2006
Recording: 2006-1906 **Code:** D026
Assessed Value: \$1,910




PIN: 192510000300
Route: 000-0000-00
Seller: HUINKER, DONALD L & CATHERINE
Address:
Map Area: MILITARY TWP
Sale Price: \$120,000 **Date:** 5/16/2006
Recording: 2006-1911 **Code:** D017
Assessed Value: \$8,450



PIN: 192530000500
Route: 000-000-000
Seller: HUINKER, DONALD L. / HUINKER, CATHERIN
Address: 1145 167TH ST
Map Area: MILITARY TWP
Sale Price: \$120,000 **Date:** 5/16/2006
Recording: 2006-1911 **Code:** D017
Assessed Value: \$59,910



PIN: 192510001300
Route: 000-0000-00
Seller: HUINKER, DONALD L. / HUINKER, CATHERIN
Address:
Map Area: MILITARY TWP
Sale Price: \$120,000 **Date:** 5/16/2006
Recording: 2006-1911 **Code:** D017
Assessed Value: \$1,440



PIN: 192530000700
Route: 000-0000-00
Seller: HUINKER, DONALD L. / HUINKER, CATHERIN
Address:
Map Area: MILITARY TWP
Sale Price: \$120,000 **Date:** 5/16/2006
Recording: 2006-1911 **Code:** D017
Assessed Value: \$910

Winneshiek County Assessor
Public Sales Report with Photos

Thu, January 25, 2007 8:30:46 AM

Page 28

No Image Available

PIN: 193540000400
Route: 000-0000-00
Seller: HUINKER, DONALD L. / HUINKER, CATHERIN
Address:
Map Area: MILITARY TWP
Sale Price: \$120,000 **Date:** 5/16/2006
Recording: 2006-1911 **Code:** D017
Assessed Value: \$21,690

No Image Available

PIN: 041010000600
Route: 000-000-000
Seller: MEYER, LUCAS
Address: HIGHLANDVILLE RD
Map Area: HIGHLAND TWP
Sale Price: \$13,333 **Date:** 5/17/2006
Recording: 2006-1946 **Code:** D017
Assessed Value: \$11,260



PIN: 202320000600
Route: 000-000-000
Seller: MEYER, BRENDA K.
Address: 1268 120TH AVE
Map Area: BLOOMFIELD TWP
Sale Price: \$0 **Date:** 5/26/2006
Recording: 2006-2072 **Code:** D026
Assessed Value: \$101,750

No Image Available

PIN: 202410000600
Route: 000-0000-00
Seller: MEYER, BRENDA K.
Address:
Map Area: BLOOMFIELD TWP
Sale Price: \$0 **Date:** 5/26/2006
Recording: 2006-2072 **Code:** D026
Assessed Value: \$9,290


No Image Available

PIN: 073610000800
Route: 000-0000-00
Seller: IMMANUEL WEISS TRUST AGREEMENT
Address:
Map Area: CANOE TWP
Sale Price: \$0 **Date:** 5/30/2006
Recording: 2006-2045 **Code:** D026
Assessed Value: \$28,240

No Image Available

PIN: 200620001500
Route: 000-000-000
Seller: TIESKOETTER CREDIT SHELTER TRUST
Address: 1588 SAND RD
Map Area: BLOOMFIELD TWP
Sale Price: \$7,200 **Date:** 5/30/2006
Recording: 2006-2151 **Code:** D026
Assessed Value: \$1,280

**Winneshiek County Assessor
Public Sales Report with Photos**




PIN: 112430001600
Route: 000-000-000
Seller: OLSGARD, JEREMY M. / HOLLY A.
Address:
Map Area: DECORAH TWP
Sale Price: \$369,000 **Date:** 5/31/2006
Recording: 2006-2073 **Code:** D026
Assessed Value: \$190




PIN: 113540000500
Route: 000-000-000
Seller: SERSLAND, KAROL YVONNE / RONALD / BL/
Address: 1805 HERITAGE RD
Map Area: DECORAH TWP
Sale Price: \$0 **Date:** 6/2/2006
Recording: 2006-2379 **Code:** D026
Assessed Value: \$202,140



PIN: 033520000700
Route: 000-000-000
Seller: SORENSON, STEVEN G.
Address: 3560 MIDDLE HESPER RD
Map Area: HESPER TWP
Sale Price: \$0 **Date:** 6/2/2006
Recording: 2006-2564 **Code:** D026
Assessed Value: \$56,760



PIN: 033520000600
Route: 000-0000-00
Seller: HENRY, SHAWN / JULIE M.
Address:
Map Area: HESPER TWP
Sale Price: \$0 **Date:** 6/2/2006
Recording: 2006-2565 **Code:** D026
Assessed Value: \$25,750



PIN: 200620001500
Route: 000-000-000
Seller: TIESKOETTER TRUST
Address: 1588 SAND RD
Map Area: BLOOMFIELD TWP
Sale Price: \$0 **Date:** 6/6/2006
Recording: 2006-2152 **Code:** D026
Assessed Value: \$1,280



PIN: 053240001700
Route: 000-000-000
Seller: SCHNUR, MARTIN / TONIA L.
Address: 2812 333RD AVE
Map Area: ORLEANS TWP
Sale Price: \$0 **Date:** 6/7/2006
Recording: 2006-2238 **Code:** D026
Assessed Value: \$93,600



PIN: 150420000900
Route: 000-000-000
Seller: SMITH, DALE J. / MARY LOU
Address: 1951 HAUGEN HILL RD
Map Area: SPRINGFIELD TWP
Sale Price: \$148,500 **Date:** 6/7/2006
Recording: 2006-2193 **Code:** D026
Assessed Value: \$35,790




PIN: 130340000800
Route: 000-000-000
Seller: HOVDEN, MARGARET A. / LORNE A.
Address: 3078 210TH ST
Map Area: SUMNER TWP
Sale Price: \$0 **Date:** 6/10/2006
Recording: 2006-2229 **Code:** D026
Assessed Value: \$112,600




PIN: 053240001800
Route: 000-000-000
Seller: SCHNUR, DORIS
Address: 2804 333RD AVE
Map Area: ORLEANS TWP
Sale Price: \$0 **Date:** 6/12/2006
Recording: 2006-2237 **Code:** D026
Assessed Value: \$150,070



PIN: 053240001700
Route: 000-000-000
Seller: SCHNUR, DORIS
Address: 2812 333RD AVE
Map Area: ORLEANS TWP
Sale Price: \$235,000 **Date:** 6/12/2006
Recording: 2006-2239 **Code:** D026
Assessed Value: \$93,600




PIN: 011720000100
Route: 000-0000-00
Seller: LEWIS, JOHN
Address:
Map Area: FREMONT TWP
Sale Price: \$650,000 **Date:** 6/12/2006
Recording: 2006-2286 **Code:** D051
Assessed Value: \$26,350




PIN: 011720000200
Route: 000-0000-00
Seller: LEWIS, JOHN
Address:
Map Area: FREMONT TWP
Sale Price: \$650,000 **Date:** 6/12/2006
Recording: 2006-2286 **Code:** D051
Assessed Value: \$24,550


**Winneshiek County Assessor
Public Sales Report with Photos**




PIN: 011720000300
Route: 000-0000-00
Seller: LEWIS, JOHN
Address:
Map Area: FREMONT TWP
Sale Price: \$650,000 **Date:** 6/12/2006
Recording: 2006-2286 **Code:** D051
Assessed Value: \$31,330




PIN: 011720000400
Route: 000-0000-00
Seller: LEWIS, JOHN
Address:
Map Area: FREMONT TWP
Sale Price: \$650,000 **Date:** 6/12/2006
Recording: 2006-2286 **Code:** D051
Assessed Value: \$25,910



PIN: 011740000200
Route: 000-0000-00
Seller: LEWIS, JOHN
Address:
Map Area: FREMONT TWP
Sale Price: \$650,000 **Date:** 6/12/2006
Recording: 2006-2286 **Code:** D051
Assessed Value: \$24,440



PIN: 011740000100
Route: 000-0000-00
Seller: LEWIS, JOHN K
Address:
Map Area: FREMONT TWP
Sale Price: \$650,000 **Date:** 6/12/2006
Recording: 2006-2286 **Code:** D051
Assessed Value: \$26,560



PIN: 201110001600
Route: 000-000-000
Seller: LINDERBAUM, MARIAN / CHARLES ESTATE
Address: 150TH ST
Map Area: BLOOMFIELD TWP
Sale Price: \$0 **Date:** 6/15/2006
Recording: 2006-2352 **Code:** D026
Assessed Value: \$1,150



PIN: 090230000700
Route: 000-0000-00
Seller: MOELLERS, KURT R. / MAUREEN E.
Address: 270TH ST
Map Area: LINCOLN TWP
Sale Price: \$0 **Date:** 6/16/2006
Recording: 2006-2355 **Code:** D026
Assessed Value: \$259,380




PIN: 110925190200
Route: 000-000-000
Seller: FALDET, MELBOURNE O.
Address: 1007 LOCUST RD
Map Area: DECORAH CORP
Sale Price: \$210,000 **Date:** 6/20/2006
Recording: 2006-2398 **Code:** D017
Assessed Value: \$75,770




PIN: 140430000600
Route: 000-000-000
Seller: KUBOUSHEK, WESLEY L. / JUDITH A.
Address: 2600 210TH ST
Map Area: CALMAR TWP
Sale Price: \$0 **Date:** 6/26/2006
Recording: 2006-2504 **Code:** D026
Assessed Value: \$129,630




PIN: 041820000400
Route: 000-000-000
Seller: CASTERTON, CHARLES D.
Address: 3781 LOCUST RD
Map Area: HIGHLAND TWP
Sale Price: \$240,000 **Date:** 6/28/2006
Recording: 2006-2661 **Code:** D051
Assessed Value: \$154,530



PIN: 073335300300
Route: 000-000-000
Seller: CRONIN, JEFFERY L./ GRAVES-CRONIN NAN
Address: US HWY 52
Map Area: CANOE TWP
Sale Price: \$210,420 **Date:** 6/29/2006
Recording: 2006-2568 **Code:** D026
Assessed Value: \$7,620



PIN: 073337600100
Route: 000-0000-00
Seller: CRONIN, JEFFREY L./ GRAVES-CRONIN, NAI
Address:
Map Area: CANOE TWP
Sale Price: \$210,420 **Date:** 6/29/2006
Recording: 2006-2568 **Code:** D026
Assessed Value: \$5,970




PIN: 110520001400
Route: 000-0000-00
Seller: CRONIN, JEFFREY L/ GRAVES-CRONIN, NAN
Address:
Map Area: DECORAH TWP
Sale Price: \$210,500 **Date:** 6/29/2006
Recording: 2006-2568 **Code:** D026
Assessed Value: \$6,490


Winneshiek County Assessor
Public Sales Report with Photos

Thu, January 25, 2007 8:30:46 AM


Page 33




PIN: 110410000100
Route: 000-0000-00
Seller: CRONIN, JEFFREY L. / GRAVES-CRONIN, NAI
Address:
Map Area: DECORAH TWP
Sale Price: \$210,500 **Date:** 6/29/2006
Recording: 2006-2568 **Code:** D026
Assessed Value: \$3,190




PIN: 090120000600
Route: 000-000-000
Seller: BERGAN, CARL / RHONDA
Address:
Map Area: LINCOLN TWP
Sale Price: \$0 **Date:** 7/7/2006
Recording: 2006-3023 **Code:** D026
Assessed Value: \$4,650



PIN: 030720000200
Route: 000-0000-00
Seller: PETERSEN, JOHN D. / PETERSEN, SUSAN M
Address:
Map Area: HESPER TWP
Sale Price: \$540,000 **Date:** 7/10/2006
Recording: 2006-2755 **Code:** D051
Assessed Value: \$43,160



PIN: 030720000100
Route: 000-0000-00
Seller: PETERSEN FAMILY FARMS / % PETERSON, .
Address:
Map Area: HESPER TWP
Sale Price: \$540,000 **Date:** 7/10/2006
Recording: 2006-2755 **Code:** D051
Assessed Value: \$45,050



PIN: 030720000300
Route: 000-0000-00
Seller: PETERSEN FAMILY FARMS / % PETERSON, .
Address:
Map Area: HESPER TWP
Sale Price: \$540,000 **Date:** 7/10/2006
Recording: 2006-2755 **Code:** D051
Assessed Value: \$34,240



PIN: 190620000900
Route: 000-000-000
Seller: ELSBERND DAIRY FARMS
Address: 1557 220TH AVE
Map Area: MILITARY TWP
Sale Price: \$1 **Date:** 7/11/2006
Recording: 2006-2758 **Code:** D026
Assessed Value: \$107,290


Winneshiek County Assessor
Public Sales Report with Photos

Thu, January 25, 2007 8:30:46 AM


Page 34




PIN: 200530000700
Route: 000-000-000
Seller: HUINKER, EDNA A.
Address: 1500 155TH AVE
Map Area: BLOOMFIELD TWP
Sale Price: \$90,000 **Date:** 7/17/2006
Recording: 2006-2845 **Code:** C026
Assessed Value: \$79,460




PIN: 200810000500
Route: 000-000-000
Seller: HUINKER, EDNA A.
Address:
Map Area: BLOOMFIELD TWP
Sale Price: \$90,000 **Date:** 7/17/2006
Recording: 2006-2845 **Code:** C026
Assessed Value: \$4,200




PIN: 061710000800
Route: 000-000-000
Seller: BEAVERS, CHARLENE / WADE
Address:
Map Area: BLUFFTON TWP
Sale Price: \$0 **Date:** 7/20/2006
Recording: 2006-3024 **Code:** D026
Assessed Value: \$4,690



PIN: 123230001400
Route: 000-000-000
Seller: MARX, STEVE / NANCY
Address:
Map Area: GLENWOOD TWP
Sale Price: \$6,750 **Date:** 7/26/2006
Recording: 2006-3275 **Code:** D026
Assessed Value: \$990



PIN: 192240000600
Route: 000-000-000
Seller: SVENDSEN, ROMONA
Address:
Map Area: MILITARY TWP
Sale Price: \$60,000 **Date:** 7/28/2006
Recording: 2006-3074 **Code:** D026
Assessed Value: \$6,650




PIN: 102320000100
Route: 000-0000-00
Seller: KNUTSON, MARLYN
Address:
Map Area: MADISON TWP
Sale Price: \$500,000 **Date:** 8/2/2006
Recording: 2006-3127 **Code:** D051
Assessed Value: \$26,210


**Winneshiek County Assessor
Public Sales Report with Photos**




PIN: 102320000200
Route: 000-0000-00
Seller: KNUTSON, MARLYN
Address: 2491 235TH AVE
Map Area: MADISON TWP
Sale Price: \$500,000 **Date:** 8/2/2006
Recording: 2006-3127 **Code:** D051
Assessed Value: \$152,490




PIN: 102320000500
Route: 000-0000-00
Seller: KNUTSON, MARLYN J.
Address:
Map Area: MADISON TWP
Sale Price: \$500,000 **Date:** 8/2/2006
Recording: 2006-3127 **Code:** D051
Assessed Value: \$20,130




PIN: 102320000600
Route: 000-0000-00
Seller: KNUTSON, MARLYN J.
Address:
Map Area: MADISON TWP
Sale Price: \$500,000 **Date:** 8/2/2006
Recording: 2006-3127 **Code:** D051
Assessed Value: \$25,000



PIN: 012910001000
Route: 000-000-000
Seller: CHRISTENSEN, KURTIS J. / ELIZABETH A.
Address:
Map Area: FREMONT TWP
Sale Price: \$70,000 **Date:** 8/6/2006
Recording: 2006-3286 **Code:** D051
Assessed Value: \$5,750



PIN: 201620000600
Route: 000-0000-00
Seller: MONROE, JUANITA / MONROE, DEAN L/ETAI
Address:
Map Area: BLOOMFIELD TWP
Sale Price: \$0 **Date:** 8/8/2006
Recording: 2006-3254 **Code:** D017
Assessed Value: \$18,100



PIN: 201620000300
Route: 000-0000-00
Seller: MONROE, JUANITA / MONROE, DEAN L/ETAI
Address:
Map Area: BLOOMFIELD TWP
Sale Price: \$0 **Date:** 8/8/2006
Recording: 2006-3254 **Code:** D017
Assessed Value: \$21,220

**Winneshiek County Assessor
Public Sales Report with Photos**

Thu, January 25, 2007 8:30:46 AM

Page 36

No Image Available

No Image Available



PIN: 201640000600
Route: 000-0000-00
Seller: MONROE, JUANITA / MONROE, DEAN L/ETAI
Address:
Map Area: BLOOMFIELD TWP
Sale Price: \$0 **Date:** 8/8/2006
Recording: 2006-3254 **Code:** D017
Assessed Value: \$18,350

PIN: 201640000100
Route: 000-0000-00
Seller: MONROE, JUANITA / MONROE, DEAN L/ETAI
Address:
Map Area: BLOOMFIELD TWP
Sale Price: \$0 **Date:** 8/8/2006
Recording: 2006-3254 **Code:** D017
Assessed Value: \$30,840

PIN: 202910000400
Route: 000-000-000
Seller: MONROE, JUANITA / MONROE, DEAN L/ETAI
Address: 1167 150TH AVE
Map Area: BLOOMFIELD TWP
Sale Price: \$0 **Date:** 8/8/2006
Recording: 2006-3254 **Code:** D017
Assessed Value: \$90,550



No Image Available


No Image Available

PIN: 080230000800
Route: 300-000-000
Seller: STOEN, ERIK / ELLEN DREWES
Address: 1251 BIG CANOE RD
Map Area: PLEASANT TWP
Sale Price: \$0 **Date:** 8/8/2006
Recording: 2006-3206 **Code:** D026
Assessed Value: \$149,860

PIN: 061030000200
Route: 000-000-000
Seller: HENRY, JEROME & DUANE
Address:
Map Area: BLUFFTON TWP
Sale Price: \$41,667 **Date:** 8/10/2006
Recording: 2006-3250 **Code:** D017
Assessed Value: \$200


PIN: 071910000400
Route: 000-0000-00
Seller: HENRY, DUANE
Address:
Map Area: CANOE TWP
Sale Price: \$41,667 **Date:** 8/10/2006
Recording: 2006-3250 **Code:** D017
Assessed Value: \$1,730

**Winneshiek County Assessor
Public Sales Report with Photos**



No Image Available

PIN: 071910000400
Route: 000-0000-00
Seller: HENRY, DUANE
Address:
Map Area: CANOE TWP
Sale Price: \$41,667 **Date:** 8/10/2006
Recording: 2006-3250 **Code:** D017
Assessed Value: \$1,730



No Image Available


PIN: 141840001900
Route: 000-0000-00
Seller: SBIRAL, LANCE PAUL / JANICE
Address:
Map Area: CALMAR TWP
Sale Price: \$20,000 **Date:** 8/15/2006
Recording: 2006-3346 **Code:** D026
Assessed Value: \$2,330



PIN: 080510000600
Route: 000-000-000
Seller: GAVLE, BURTON
Address: 1538 BIG CANOE RD
Map Area: PLEASANT TWP
Sale Price: \$0 **Date:** 8/18/2006
Recording: 2006-3365 **Code:** D026
Assessed Value: \$55,720




PIN: 182310000600
Route: 000-000-000
Seller: BUCHHEIT, JAMES W. / BUCHHEIT, ROBERT
Address: 2414 123RD ST
Map Area: WASHINGTON TWP
Sale Price: \$0 **Date:** 8/18/2006
Recording: 2006-3435 **Code:** D017
Assessed Value: \$53,020



No Image Available

PIN: 182325100100
Route: 000-0000-00
Seller: BUCHHEIT, JAMES W. / BUCHHEIT, ROBERT
Address:
Map Area: WASHINGTON TWP-I
Sale Price: \$0 **Date:** 8/18/2006
Recording: 2006-3435 **Code:** D017
Assessed Value: \$90




No Image Available

PIN: 182220000400
Route: 000-0000-00
Seller: BUCHHEIT, JAMES W. / BUCHHEIT, ROBERT
Address:
Map Area: WASHINGTON TWP-I
Sale Price: \$0 **Date:** 8/18/2006
Recording: 2006-3435 **Code:** D017
Assessed Value: \$340


Winneshiek County Assessor
Public Sales Report with Photos

Thu, January 25, 2007 8:30:46 AM


Page 38




PIN: 182310000300
Route: 000-0000-00
Seller: BUCHHEIT, JAMES W. / BUCHHEIT, ROBERT
Address:
Map Area: WASHINGTON TWP-I
Sale Price: \$0 **Date:** 8/18/2006
Recording: 2006-3435 **Code:** D017
Assessed Value: \$1,840




PIN: 182220000300
Route: 000-0000-00
Seller: BUCHHEIT, JAMES W. / BUCHHEIT, ROBERT
Address:
Map Area: WASHINGTON TWP-I
Sale Price: \$0 **Date:** 8/18/2006
Recording: 2006-3435 **Code:** D017
Assessed Value: \$12,100




PIN: 182310000100
Route: 000-0000-00
Seller: BUCHHEIT, JAMES W. / BUCHHEIT, ROBERT
Address:
Map Area: WASHINGTON TWP-I
Sale Price: \$0 **Date:** 8/18/2006
Recording: 2006-3435 **Code:** D017
Assessed Value: \$17,780



PIN: 182220000200
Route: 000-0000-00
Seller: BUCHHEIT, JAMES W. / BUCHHEIT, ROBERT
Address:
Map Area: WASHINGTON TWP-I
Sale Price: \$0 **Date:** 8/18/2006
Recording: 2006-3435 **Code:** D017
Assessed Value: \$4,980



PIN: 191310000500
Route: 000-0000-00
Seller: HEMESATH, ARTHUR SR. TRUST
Address:
Map Area: MILITARY TWP
Sale Price: \$0 **Date:** 8/22/2006
Recording: 2006-3522 **Code:** D017
Assessed Value: \$5,380



PIN: 182630001100
Route: 000-0000-00
Seller: CONSERVATORSHIP OF IRENE C. SCHMITZ
Address:
Map Area: WASHINGTON TWP
Sale Price: \$160,000 **Date:** 8/24/2006
Recording: 2006-3434 **Code:** D051
Assessed Value: \$11,210

**Winneshiek County Assessor
Public Sales Report with Photos**

Thu, January 25, 2007 8:30:46 AM

Page 39

No Image Available

PIN: 202110000100
Route: 000-0000-00
Seller: WILLEY, SUZANNE K.
Address:
Map Area: BLOOMFIELD TWP
Sale Price: \$242,950 **Date:** 8/24/2006
Recording: 2006-3550 **Code:** C009
Assessed Value: \$20,260

No Image Available

PIN: 202130200200
Route: 000-0000-00
Seller: WILLEY, SUZANNE K.
Address:
Map Area: CASTALIA CORP-I
Sale Price: \$242,950 **Date:** 8/24/2006
Recording: 2006-3550 **Code:** C009
Assessed Value: \$1,780

No Image Available

PIN: 072340002500
Route: 000-000-000
Seller: ERICKSON, KATHRYN I. ERICKSON, JULIE I
Address:
Map Area: CANOE TWP
Sale Price: \$4,000 **Date:** 8/25/2006
Recording: 2006-3904 **Code:** D026
Assessed Value: \$910

No Image Available

PIN: 072340002300
Route: 000-000-000
Seller: ERICKSON, KATHRYN I. / JULIE IRENE
Address:
Map Area: CANOE TWP
Sale Price: \$11,000 **Date:** 8/25/2006
Recording: 2006-3438 **Code:** D026
Assessed Value: \$3,450



PIN: 191410001200
Route: 000-000-000
Seller: TANCOS, BRIAN G & BRIDGET M
Address: 1394 185TH AVE
Map Area: MILITARY TWP
Sale Price: \$450,000 **Date:** 8/25/2006
Recording: 2006-3477 **Code:** D051
Assessed Value: \$247,760


No Image Available

PIN: 191410001100
Route: 000-0000-00
Seller: TANCOS, BRIAN G & BRIDGET M
Address: 1394 185TH AV
Map Area: MILITARY TWP
Sale Price: \$450,000 **Date:** 8/25/2006
Recording: 2006-3477 **Code:** D051
Assessed Value: \$11,470


Winneshiek County Assessor
Public Sales Report with Photos

Thu, January 25, 2007 8:30:46 AM


Page 40




PIN: 191410001300
Route: 000-0000-00
Seller: TANCOS, BRIAN G & BRIDGET M
Address:
Map Area: MILITARY TWP
Sale Price: \$450,000 **Date:** 8/25/2006
Recording: 2006-3477 **Code:** D051
Assessed Value: \$11,890




PIN: 061040000400
Route: 000-0000-00
Seller: LANGE, PAULINE L.
Address:
Map Area: BLUFFTON TWP
Sale Price: \$0 **Date:** 8/30/2006
Recording: 2006-3519 **Code:** D017
Assessed Value: \$12,160




PIN: 061030001100
Route: 000-0000-00
Seller: LANGE, PAULINE L.
Address:
Map Area: BLUFFTON TWP
Sale Price: \$0 **Date:** 8/30/2006
Recording: 2006-3519 **Code:** D017
Assessed Value: \$20,270



PIN: 061040000100
Route: 000-0000-00
Seller: LANGE, PAULINE L.
Address:
Map Area: BLUFFTON TWP
Sale Price: \$0 **Date:** 8/30/2006
Recording: 2006-3519 **Code:** D017
Assessed Value: \$5,150




PIN: 011010000500
Route: 000-000-000
Seller: CORN BEEF, LTD.
Address:
Map Area: FREMONT TWP
Sale Price: \$250,000 **Date:** 9/6/2006
Recording: 2006-4226 **Code:** D051
Assessed Value: \$80,340




PIN: 011030000100
Route: 000-0000-00
Seller: CORN BEEF, LTD.
Address:
Map Area: FREMONT TWP
Sale Price: \$250,000 **Date:** 9/6/2006
Recording: 2006-4226 **Code:** D051
Assessed Value: \$19,840


**Winneshiek County Assessor
Public Sales Report with Photos**



PIN: 16144000800
Route: 000-0000-00
Seller: WHEELER, NORMAN H. / WHEELER, JEANNE
Address:
Map Area: FRANKVILLE TWP
Sale Price: \$0 **Date:** 9/8/2006
Recording: 2006-3629 **Code:** D051
Assessed Value: \$1,140




PIN: 14072000800
Route: 000-000-000
Seller: PHILLIPS, MERLYN S. / MARY T.
Address:
Map Area: CALMAR TWP
Sale Price: \$1,369 **Date:** 9/12/2006
Recording: 2006-3697 **Code:** D026
Assessed Value: \$880



PIN: 202110000300
Route: 000-0000-00
Seller: WILLEY, SUZANNE K.
Address:
Map Area: BLOOMFIELD TWP
Sale Price: \$242,950 **Date:** 9/13/2006
Recording: 2006-3550 **Code:** C009
Assessed Value: \$30,030



PIN: 070940000700
Route: 000-000-000
Seller: DYKSTRA, ANNE / KEVIN
Address:
Map Area: CANOE TWP
Sale Price: \$439,824 **Date:** 9/13/2006
Recording: 2006-3730 **Code:** C026
Assessed Value: \$137,620



PIN: 181610000600
Route: 000-0000-00
Seller: HUBER, ELEANOR C.
Address:
Map Area: WASHINGTON TWP-I
Sale Price: \$40,400 **Date:** 9/15/2006
Recording: 2006-4119 **Code:** D051
Assessed Value: \$3,890




PIN: 181610000100
Route: 000-000-000
Seller: HUBER, ELEANOR C.
Address: 2645 CO RD B32
Map Area: WASHINGTON TWP
Sale Price: \$404,000 **Date:** 9/15/2006
Recording: 2006-4118 **Code:** D051
Assessed Value: \$70,580


Winneshiek County Assessor
Public Sales Report with Photos




PIN: 181610000100
Route: 000-000-000
Seller: HUBER, ELEANOR C.
Address: 2645 CO RD B32
Map Area: WASHINGTON TWP
Sale Price: \$404,000 **Date:** 9/15/2006
Recording: 2006-4119 **Code:** D051
Assessed Value: \$70,580




PIN: 180930000100
Route: 000-0000-00
Seller: HUBER, ELEANOR C.
Address: 2618 CO RD B32
Map Area: WASHINGTON TWP
Sale Price: \$404,000 **Date:** 9/15/2006
Recording: 2006-4118 **Code:** D051
Assessed Value: \$9,110




PIN: 180930000100
Route: 000-0000-00
Seller: HUBER, PHILIP J. TRUST
Address: 2618 CO RD B32
Map Area: WASHINGTON TWP
Sale Price: \$404,000 **Date:** 9/15/2006
Recording: 2006-4118 **Code:** D051
Assessed Value: \$9,110



PIN: 181610000600
Route: 000-0000-00
Seller: HUBER, PHILIP J. TRUST
Address:
Map Area: WASHINGTON TWP-I
Sale Price: \$404,000 **Date:** 9/15/2006
Recording: 2006-4118 **Code:** D051
Assessed Value: \$3,890



PIN: 181717900100
Route: 000-0000-00
Seller: HUBER, ELEANOR C.
Address:
Map Area: WASHINGTON TWP-I
Sale Price: \$404,000 **Date:** 9/15/2006
Recording: 2006-4119 **Code:** D051
Assessed Value: \$12,030




PIN: 181720200800
Route: 181-7170900
Seller: HUBER, ELEANOR C.
Address:
Map Area: WASHINGTON TWP-I
Sale Price: \$404,000 **Date:** 9/15/2006
Recording: 2006-4119 **Code:** D051
Assessed Value: \$3,030


Winneshiek County Assessor
Public Sales Report with Photos

Thu, January 25, 2007 8:30:46 AM


Page 43




PIN: 180915200100
Route: 000-0000-00
Seller: HUBER, ELEANOR C.
Address:
Map Area: WASHINGTON TWP-I
Sale Price: \$404,000 **Date:** 9/15/2006
Recording: 2006-4119 **Code:** D051
Assessed Value: \$760




PIN: 180930000300
Route: 000-0000-00
Seller: HUBER, ELEANOR C.
Address:
Map Area: WASHINGTON TWP-I
Sale Price: \$404,000 **Date:** 9/15/2006
Recording: 2006-4119 **Code:** D051
Assessed Value: \$3,580




PIN: 180930001000
Route: 000-0000-00
Seller: HUBER, ELEANOR C.
Address:
Map Area: WASHINGTON TWP-I
Sale Price: \$404,000 **Date:** 9/15/2006
Recording: 2006-4119 **Code:** D051
Assessed Value: \$15,220



PIN: 180930001100
Route: 000-0000-00
Seller: HUBER, ELEANOR C.
Address:
Map Area: WASHINGTON TWP-I
Sale Price: \$404,000 **Date:** 9/15/2006
Recording: 2006-4119 **Code:** D051
Assessed Value: \$3,390



PIN: 180930001300
Route: 000-0000-00
Seller: HUBER, ELEANOR C.
Address:
Map Area: WASHINGTON TWP-I
Sale Price: \$404,000 **Date:** 9/15/2006
Recording: 2006-4119 **Code:** D051
Assessed Value: \$12,080




PIN: 181610000200
Route: 000-0000-00
Seller: HUBER, ELEANOR C.
Address:
Map Area: WASHINGTON TWP-I
Sale Price: \$404,000 **Date:** 9/15/2006
Recording: 2006-4119 **Code:** D051
Assessed Value: \$6,700


Winneshiek County Assessor
Public Sales Report with Photos

Thu, January 25, 2007 8:30:46 AM


Page 44




PIN: 181720200900
Route: 000-0000-00
Seller: HUBER, ELEANOR C.
Address:
Map Area: WASHINGTON TWP-I
Sale Price: \$404,000 **Date:** 9/15/2006
Recording: 2006-4119 **Code:** D051
Assessed Value: \$6,870




PIN: 181725100100
Route: 000-0000-00
Seller: HUBER, ELEANOR C.
Address:
Map Area: WASHINGTON TWP-I
Sale Price: \$404,000 **Date:** 9/15/2006
Recording: 2006-4119 **Code:** D051
Assessed Value: \$19,850




PIN: 181727600100
Route: 000-0000-00
Seller: HUBER, ELEANOR C.
Address:
Map Area: WASHINGTON TWP-I
Sale Price: \$404,000 **Date:** 9/15/2006
Recording: 2006-4119 **Code:** D051
Assessed Value: \$17,900



PIN: 181722600100
Route: 000-0000-00
Seller: HUBER, ELEANOR C.
Address:
Map Area: WASHINGTON TWP-I
Sale Price: \$404,000 **Date:** 9/15/2006
Recording: 2006-4119 **Code:** D051
Assessed Value: \$13,100



PIN: 180915200100
Route: 000-0000-00
Seller: HUBER, PHILIP J. TRUST
Address:
Map Area: WASHINGTON TWP-I
Sale Price: \$404,000 **Date:** 9/15/2006
Recording: 2006-4118 **Code:** D051
Assessed Value: \$760




PIN: 180930000300
Route: 000-0000-00
Seller: HUBER, PHILIP J. TRUST
Address:
Map Area: WASHINGTON TWP-I
Sale Price: \$404,000 **Date:** 9/15/2006
Recording: 2006-4118 **Code:** D051
Assessed Value: \$3,580


Winneshiek County Assessor
Public Sales Report with Photos

Thu, January 25, 2007 8:30:46 AM


Page 45




PIN: 180930001000
Route: 000-0000-00
Seller: HUBER, PHILIP J. TRUST
Address:
Map Area: WASHINGTON TWP-I
Sale Price: \$404,000 **Date:** 9/15/2006
Recording: 2006-4118 **Code:** D051
Assessed Value: \$15,220




PIN: 180930001300
Route: 000-0000-00
Seller: HUBER, PHILIP J. TRUST
Address:
Map Area: WASHINGTON TWP-I
Sale Price: \$404,000 **Date:** 9/15/2006
Recording: 2006-4118 **Code:** D051
Assessed Value: \$12,080




PIN: 181610000200
Route: 000-0000-00
Seller: HUBER, PHILIP J. TRUST
Address:
Map Area: WASHINGTON TWP-I
Sale Price: \$404,000 **Date:** 9/15/2006
Recording: 2006-4118 **Code:** D051
Assessed Value: \$6,700



PIN: 181720200900
Route: 000-0000-00
Seller: HUBER, PHILIP J. TRUST
Address:
Map Area: WASHINGTON TWP-I
Sale Price: \$404,000 **Date:** 9/15/2006
Recording: 2006-4118 **Code:** D051
Assessed Value: \$6,870



PIN: 181722600100
Route: 000-0000-00
Seller: HUBER, PHILIP J. TRUST
Address:
Map Area: WASHINGTON TWP-I
Sale Price: \$404,000 **Date:** 9/15/2006
Recording: 2006-4118 **Code:** D051
Assessed Value: \$13,100



PIN: 181725100100
Route: 000-0000-00
Seller: HUBER, PHILIP J. TRUST
Address:
Map Area: WASHINGTON TWP-I
Sale Price: \$404,000 **Date:** 9/15/2006
Recording: 2006-4118 **Code:** D051
Assessed Value: \$19,850

Winneshiek County Assessor
Public Sales Report with Photos

Thu, January 25, 2007 8:30:46 AM

Page 46

No Image Available

No Image Available

No Image Available

PIN: 181727600100
Route: 000-0000-00
Seller: HUBER, PHILIP J. TRUST
Address:
Map Area: WASHINGTON TWP-I
Sale Price: \$404,000 **Date:** 9/15/2006
Recording: 2006-4118 **Code:** D051
Assessed Value: \$17,900

PIN: 180930001100
Route: 000-0000-00
Seller: HUBER, PHILIP J. TRUST
Address:
Map Area: WASHINGTON TWP-I
Sale Price: \$404,000 **Date:** 9/15/2006
Recording: 2006-4118 **Code:** D051
Assessed Value: \$3,390

PIN: 181717900100
Route: 000-0000-00
Seller: HUBER, PHILIP J. TRUST
Address:
Map Area: WASHINGTON TWP-I
Sale Price: \$404,000 **Date:** 9/15/2006
Recording: 2006-4118 **Code:** D051
Assessed Value: \$12,030

No Image Available

No Image Available

No Image Available

PIN: 181720200800
Route: 181-7170900
Seller: HUBER, PHILIP J. TRUST
Address:
Map Area: WASHINGTON TWP-I
Sale Price: \$404,000 **Date:** 9/15/2006
Recording: 2006-4118 **Code:** D051
Assessed Value: \$3,030


PIN: 012910000800
Route: 000-0000-00
Seller: CHRISTENSEN, KURTIS J. / CHRISTENSEN, I
Address: 3575 333RD AVE
Map Area: FREMONT TWP
Sale Price: \$150,000 **Date:** 9/27/2006
Recording: 2006-4061 **Code:** D051
Assessed Value: \$25,570

PIN: 082710000600
Route: 000-000-000
Seller: BAUMLER, DUANE C. / JANICE M.
Address:
Map Area: PLEASANT TWP
Sale Price: \$76,533 **Date:** 9/29/2006
Recording: 2006-4029 **Code:** D026
Assessed Value: \$21,270


**Winneshiek County Assessor
Public Sales Report with Photos**

Thu, January 25, 2007 8:30:46 AM


Page 47




PIN: 082710000400
Route: 000-0000-00
Seller: BAUMLER, DUANE C. BAUMLER, JANICE M.
Address:
Map Area: PLEASANT TWP
Sale Price: \$91,634 **Date:** 9/29/2006
Recording: 2006-3960 **Code:** D051
Assessed Value: \$24,220




PIN: 141240000400
Route: 000-0000-00
Seller: FRANA, RICHARD D. / FRANA, NAOMI V.
Address:
Map Area: CALMAR TWP
Sale Price: \$450,000 **Date:** 9/29/2006
Recording: 2006-3935 **Code:** D051
Assessed Value: \$6,370




PIN: 082710000500
Route: 000-0000-00
Seller: HEIER, MAURICE L. JR.
Address:
Map Area: PLEASANT TWP
Sale Price: \$450,000 **Date:** 9/29/2006
Recording: 2006-3961 **Code:** D009
Assessed Value: \$2,050



PIN: 082710000400
Route: 000-0000-00
Seller: HEIER, MAURICE L. JR.
Address:
Map Area: PLEASANT TWP
Sale Price: \$450,000 **Date:** 9/29/2006
Recording: 2006-3961 **Code:** D009
Assessed Value: \$24,220



PIN: 082730000200
Route: 000-0000-00
Seller: HEIER, MAURICE L. JR.
Address:
Map Area: PLEASANT TWP
Sale Price: \$450,000 **Date:** 9/29/2006
Recording: 2006-3961 **Code:** D009
Assessed Value: \$14,790



PIN: 082730000400
Route: 000-0000-00
Seller: HEIER, MAURICE L. JR.
Address:
Map Area: PLEASANT TWP
Sale Price: \$450,000 **Date:** 9/29/2006
Recording: 2006-3961 **Code:** D009
Assessed Value: \$10,470

Winneshiek County Assessor
Public Sales Report with Photos

Thu, January 25, 2007 8:30:46 AM

Page 48

No Image Available

PIN: 082730000500
Route: 000-0000-00
Seller: HEIER, MAURICE L. JR.
Address:
Map Area: PLEASANT TWP
Sale Price: \$450,000 **Date:** 9/29/2006
Recording: 2006-3961 **Code:** D009
Assessed Value: \$6,080

No Image Available

PIN: 082730000800
Route: 000-0000-00
Seller: HEIER, MAURICE L. JR.
Address:
Map Area: PLEASANT TWP
Sale Price: \$450,000 **Date:** 9/29/2006
Recording: 2006-3961 **Code:** D009
Assessed Value: \$18,220

No Image Available

PIN: 082740000300
Route: 000-0000-00
Seller: HEIER, MAURICE L. JR.
Address:
Map Area: PLEASANT TWP
Sale Price: \$450,000 **Date:** 9/29/2006
Recording: 2006-3961 **Code:** D009
Assessed Value: \$870

No Image Available

PIN: 082820000700
Route: 000-0000-00
Seller: HEIER, MAURICE L. JR.
Address:
Map Area: PLEASANT TWP
Sale Price: \$450,000 **Date:** 9/29/2006
Recording: 2006-3961 **Code:** D009
Assessed Value: \$10,510

No Image Available

PIN: 082840000400
Route: 000-0000-00
Seller: HEIER, MAURICE L. JR.
Address:
Map Area: PLEASANT TWP
Sale Price: \$450,000 **Date:** 9/29/2006
Recording: 2006-3961 **Code:** D009
Assessed Value: \$7,590

No Image Available

PIN: 082840000700
Route: 000-0000-00
Seller: HEIER, MAURICE L. JR.
Address:
Map Area: PLEASANT TWP
Sale Price: \$450,000 **Date:** 9/29/2006
Recording: 2006-3961 **Code:** D009
Assessed Value: \$1,560


**Winneshiek County Assessor
Public Sales Report with Photos**

Thu, January 25, 2007 8:30:46 AM


Page 49



PIN: 150710000800
Route: 000-000-000
Seller: FRANA, RICHARD D. / NAOMI V.
Address:
Map Area: SPRINGFIELD TWP
Sale Price: \$450,000 **Date:** 9/29/2006
Recording: 2006-3935 **Code:** D051
Assessed Value: \$77,390




PIN: 012910000900
Route: 000-000-000
Seller: BURKE, DONALD J. / FRANCIS M.
Address:
Map Area: FREMONT TWP
Sale Price: \$30,000 **Date:** 10/2/2006
Recording: 2006-4060 **Code:** D026
Assessed Value: \$5,380




PIN: 200230000500
Route: 000-0000-00
Seller: OHLOFF, WILLIAM C. OHLOFF, SHIRLEY M.
Address:
Map Area: BLOOMFIELD TWP
Sale Price: \$180,000 **Date:** 10/3/2006
Recording: 2006-4243 **Code:** C017
Assessed Value: \$900



PIN: 190730001000
Route: 000-000-000
Seller: LINUS J. HUINKER FAMILY TRUST
Address: 1409 220TH AVE
Map Area: MILITARY TWP
Sale Price: \$45,000 **Date:** 10/4/2006
Recording: 2006-3998 **Code:** D026
Assessed Value: \$117,760




PIN: 203610000800
Route: 000-0000-00
Seller: ULRING, NANCY A. ALLEN, JANET
Address: 1087 115TH AVE
Map Area: BLOOMFIELD TWP
Sale Price: \$850,000 **Date:** 10/5/2006
Recording: 2006-4393 **Code:** D051
Assessed Value: \$8,790




PIN: 203520000400
Route: 000-000-000
Seller: ULRING, NANCY A. ALLEN, JANET
Address: 1061 115TH AVE
Map Area: BLOOMFIELD TWP
Sale Price: \$850,000 **Date:** 10/5/2006
Recording: 2006-4393 **Code:** D051
Assessed Value: \$1,420


**Winneshiek County Assessor
Public Sales Report with Photos**




PIN: 202530000300
Route: 000-0000-00
Seller: ULRING, NANCY A. ALLEN, JANET
Address:
Map Area: BLOOMFIELD TWP
Sale Price: \$850,000 **Date:** 10/5/2006
Recording: 2006-4393 **Code:** D051
Assessed Value: \$29,420




PIN: 202530000700
Route: 000-0000-00
Seller: ULRING, NANCY A. ALLEN, JANET
Address:
Map Area: BLOOMFIELD TWP
Sale Price: \$850,000 **Date:** 10/5/2006
Recording: 2006-4393 **Code:** D051
Assessed Value: \$8,990




PIN: 202640000800
Route: 000-0000-00
Seller: ULRING, NANCY A. ALLEN, JANET
Address:
Map Area: BLOOMFIELD TWP
Sale Price: \$850,000 **Date:** 10/5/2006
Recording: 2006-4393 **Code:** D051
Assessed Value: \$14,050



PIN: 203510000600
Route: 000-000-000
Seller: ULRING, NANCY A. ALLEN, JANET
Address:
Map Area: BLOOMFIELD TWP
Sale Price: \$850,000 **Date:** 10/5/2006
Recording: 2006-4393 **Code:** D051
Assessed Value: \$20,780



PIN: 203520000700
Route: 000-0000-00
Seller: ULRING, NANCY A. ALLEN, JANET
Address:
Map Area: BLOOMFIELD TWP
Sale Price: \$850,000 **Date:** 10/5/2006
Recording: 2006-4393 **Code:** D051
Assessed Value: \$26,710




PIN: 203610000200
Route: 000-0000-00
Seller: ULRING, NANCY A. ALLEN, JANET
Address:
Map Area: BLOOMFIELD TWP
Sale Price: \$850,000 **Date:** 10/5/2006
Recording: 2006-4393 **Code:** D051
Assessed Value: \$5,400


Winneshiek County Assessor
Public Sales Report with Photos

Thu, January 25, 2007 8:30:46 AM


Page 51




PIN: 203610000300
Route: 000-0000-00
Seller: ULRING, NANCY A. ALLEN, JANET
Address:
Map Area: BLOOMFIELD TWP
Sale Price: \$850,000 **Date:** 10/5/2006
Recording: 2006-4393 **Code:** D051
Assessed Value: \$90




PIN: 203610000400
Route: 000-0000-00
Seller: ULRING, NANCY A. ALLEN, JANET
Address:
Map Area: BLOOMFIELD TWP
Sale Price: \$850,000 **Date:** 10/5/2006
Recording: 2006-4393 **Code:** D051
Assessed Value: \$25,510




PIN: 203630000100
Route: 000-0000-00
Seller: ULRING, NANCY A. ALLEN, JANET
Address:
Map Area: BLOOMFIELD TWP
Sale Price: \$850,000 **Date:** 10/5/2006
Recording: 2006-4393 **Code:** D051
Assessed Value: \$26,530



PIN: 083020000600
Route: 000-0000-00
Seller: RASMUSSEN, RONALD D. / ROSEMARY
Address:
Map Area: PLEASANT TWP
Sale Price: \$45,000 **Date:** 10/6/2006
Recording: 2006-4058 **Code:** D026
Assessed Value: \$9,030




PIN: 080830000100
Route: 000-0000-00
Seller: HOVDEN, DANIEL J / HOVDEN, SALLY H
Address:
Map Area: PLEASANT TWP
Sale Price: \$287,500 **Date:** 10/10/2006
Recording: 2006-4163 **Code:** D051
Assessed Value: \$22,210




PIN: 080830000400
Route: 000-0000-00
Seller: HOVDEN, DANIEL J / HOVDEN, SALLY H
Address:
Map Area: PLEASANT TWP
Sale Price: \$287,500 **Date:** 10/10/2006
Recording: 2006-4163 **Code:** D051
Assessed Value: \$11,880


Winneshiek County Assessor
Public Sales Report with Photos




PIN: 080830000600
Route: 000-0000-00
Seller: HOVDEN, DANIEL J / HOVDEN, SALLY H
Address:
Map Area: PLEASANT TWP
Sale Price: \$287,500 **Date:** 10/10/2006
Recording: 2006-4163 **Code:** D051
Assessed Value: \$17,650




PIN: 080840000800
Route: 000-0000-00
Seller: HOVDEN, DANIEL J / HOVDEN, SALLY H
Address:
Map Area: PLEASANT TWP
Sale Price: \$287,500 **Date:** 10/10/2006
Recording: 2006-4163 **Code:** D051
Assessed Value: \$4,460




PIN: 101220000100
Route: 000-0000-00
Seller: HAGA, GLENN REVOCABLE TRUST
Address:
Map Area: MADISON TWP
Sale Price: \$598,500 **Date:** 10/12/2006
Recording: 2006-4539 **Code:** C051
Assessed Value: \$31,640



PIN: 101220000200
Route: 000-0000-00
Seller: HAGA, GLENN REVOCABLE TRUST
Address:
Map Area: MADISON TWP
Sale Price: \$598,500 **Date:** 10/12/2006
Recording: 2006-4539 **Code:** C051
Assessed Value: \$23,780



PIN: 101220000300
Route: 000-0000-00
Seller: HAGA, GLENN REVOCABLE TRUST
Address:
Map Area: MADISON TWP
Sale Price: \$598,500 **Date:** 10/12/2006
Recording: 2006-4539 **Code:** C051
Assessed Value: \$22,590



PIN: 101220000400
Route: 000-0000-00
Seller: HAGA, GLENN REVOCABLE TRUST
Address:
Map Area: MADISON TWP
Sale Price: \$598,500 **Date:** 10/12/2006
Recording: 2006-4539 **Code:** C051
Assessed Value: \$18,490

**Winneshiek County Assessor
Public Sales Report with Photos**

Thu, January 25, 2007 8:30:46 AM

Page 53

No Image Available

PIN: 101240000100
Route: 000-0000-00
Seller: HAGA, GLENN REVOCABLE TRUST
Address:
Map Area: MADISON TWP
Sale Price: \$598,500 **Date:** 10/12/2006
Recording: 2006-4539 **Code:** C051
Assessed Value: \$8,350



PIN: 101240000200
Route: 000-000-000
Seller: HAGA, GLENN REVOCABLE TRUST
Address: 2296 MADISON RD
Map Area: MADISON TWP
Sale Price: \$598,500 **Date:** 10/12/2006
Recording: 2006-4593 **Code:** C051
Assessed Value: \$75,540

No Image Available

PIN: 101240000400
Route: 000-0000-00
Seller: HAGA, GLENN REVOCABLE TRUST
Address:
Map Area: MADISON TWP
Sale Price: \$598,500 **Date:** 10/12/2006
Recording: 2006-4593 **Code:** C051
Assessed Value: \$14,920

No Image Available

PIN: 101240000500
Route: 000-0000-00
Seller: HAGA, GLENN REVOCABLE TRUST
Address:
Map Area: MADISON TWP
Sale Price: \$598,500 **Date:** 10/12/2006
Recording: 2006-4593 **Code:** C051
Assessed Value: \$16,390



PIN: 091340000400
Route: 000-000-000
Seller: ELDER, RAYMOND N.
Address: 2860 250TH ST
Map Area: LINCOLN TWP
Sale Price: \$118,000 **Date:** 10/13/2006
Recording: 2006-4166 **Code:** D017
Assessed Value: \$73,730


No Image Available

PIN: 183140000300
Route: 000-0000-00
Seller: LUZUM, KEVIN G. / LUZUM, LINDA A.
Address:
Map Area: WASHINGTON TWP-I
Sale Price: \$148,200 **Date:** 10/13/2006
Recording: 2006-4189 **Code:** D051
Assessed Value: \$0


**Winneshiek County Assessor
Public Sales Report with Photos**




PIN: 200210000400
Route: 000-000-000
Seller: OHLOFF, WILLIAM C. OHLOFF, SHIRLEY M.
Address: 1210 MONEEK RD
Map Area: BLOOMFIELD TWP
Sale Price: \$180,000 **Date:** 10/13/2006
Recording: 2006-4243 **Code:** C017
Assessed Value: \$104,510




PIN: 200210000300
Route: 000-0000-00
Seller: OHLOFF, WILLIAM C. OHLOFF, SHIRLEY M.
Address:
Map Area: BLOOMFIELD TWP
Sale Price: \$180,000 **Date:** 10/13/2006
Recording: 2006-4243 **Code:** C017
Assessed Value: \$21,250




PIN: 200230000200
Route: 000-0000-00
Seller: OHLOFF, WILLIAM C. OHLOFF, SHIRLEY M.
Address:
Map Area: BLOOMFIELD TWP
Sale Price: \$180,000 **Date:** 10/13/2006
Recording: 2006-4243 **Code:** C017
Assessed Value: \$27,290



PIN: 200242700100
Route: 000-0000-00
Seller: OHLOFF, WILLIAM C. OHLOFF, SHIRLEY M.
Address:
Map Area: BLOOMFIELD TWP
Sale Price: \$180,000 **Date:** 10/13/2006
Recording: 2006-4243 **Code:** C017
Assessed Value: \$2,300



PIN: 200245100100
Route: 000-0000-00
Seller: OHLOFF, WILLIAM C. OHLOFF, SHIRLEY M.
Address:
Map Area: BLOOMFIELD TWP
Sale Price: \$180,000 **Date:** 10/13/2006
Recording: 2006-4243 **Code:** C017
Assessed Value: \$8,730




PIN: 200230000100
Route: 000-0000-00
Seller: OHLOFF, WILLIAM C. OHLOFF, SHIRLEY M.
Address:
Map Area: BLOOMFIELD TWP
Sale Price: \$180,000 **Date:** 10/13/2006
Recording: 2006-4243 **Code:** C017
Assessed Value: \$17,520


Winneshiek County Assessor
Public Sales Report with Photos

Thu, January 25, 2007 8:30:46 AM


Page 55




PIN: 200240100100
Route: 000-0000-00
Seller: OHLOFF, WILLIAM C. OHLOFF, SHIRLEY M.
Address:
Map Area: BLOOMFIELD TWP
Sale Price: \$180,000 **Date:** 10/13/2006
Recording: 2006-4243 **Code:** C017
Assessed Value: \$19,570




PIN: 200210000200
Route: 000-0000-00
Seller: OHLOFF, WILLIAM C. OHLOFF, SHIRLEY M.
Address:
Map Area: BLOOMFIELD TWP
Sale Price: \$180,000 **Date:** 10/13/2006
Recording: 2006-4243 **Code:** C017
Assessed Value: \$13,570



PIN: 141520000500
Route: 000-0000-00
Seller: HILLESLAND, GLENN
Address:
Map Area: CALMAR TWP
Sale Price: \$5,000 **Date:** 10/17/2006
Recording: 2006-4477 **Code:** D051
Assessed Value: \$1,770



PIN: 141720000100
Route: 000-0000-00
Seller: HUMPAL, THOMAS A. HUMPAL, JERI L.
Address:
Map Area: CALMAR TWP
Sale Price: \$256,000 **Date:** 10/27/2006
Recording: 2006-4334 **Code:** C051
Assessed Value: \$17,720



PIN: 141720000200
Route: 000-0000-00
Seller: HUMPAL, THOMAS A. HUMPAL, JERI L.
Address:
Map Area: CALMAR TWP
Sale Price: \$256,000 **Date:** 10/27/2006
Recording: 2006-4334 **Code:** C051
Assessed Value: \$13,710



PIN: 030740000600
Route: 000-000-000
Seller: HOTVEDT, DAN / SONDR
Address: 3827 PRAIRIE SPRING RD
Map Area: HESPER TWP
Sale Price: \$145,000 **Date:** 10/30/2006
Recording: 2006-4499 **Code:** D026
Assessed Value: \$88,920


**Winneshiek County Assessor
Public Sales Report with Photos**

Thu, January 25, 2007 8:30:46 AM


Page 56




PIN: 143140001000
Route: 000-000-000
Seller: HAGEMAN, DAVID A. / NANCY M.
Address: 2774 160TH ST
Map Area: CALMAR TWP
Sale Price: \$60,000 **Date:** 11/1/2006
Recording: 2006-4379 **Code:** D026
Assessed Value: \$51,580



PIN: 112147700200
Route: 000-0000-00
Seller: MILLER, ESTHER R.
Address:
Map Area: DECORAH CORP-I
Sale Price: \$105,250 **Date:** 11/1/2006
Recording: 2006-4398 **Code:** D019
Assessed Value: \$10,370




PIN: 200210000100
Route: 000-0000-00
Seller: KIESAU FAMILY LIMITED PARTNERS
Address:
Map Area: BLOOMFIELD TWP
Sale Price: \$1,144,032 **Date:** 11/1/2006
Recording: 2006-4383 **Code:** C051
Assessed Value: \$21,010



PIN: 163530000200
Route: 000-000-000
Seller: KIESAU FAMILY LIMITED PARTNERS
Address: 1624 127TH AVE
Map Area: FRANKVILLE TWP
Sale Price: \$1,144,032 **Date:** 11/1/2006
Recording: 2006-4383 **Code:** C051
Assessed Value: \$12,700



PIN: 163630000100
Route: 000-000-000
Seller: KIESAU FAMILY LIMITED PARTNERS
Address: 1147 164TH ST
Map Area: FRANKVILLE TWP
Sale Price: \$1,144,032 **Date:** 11/1/2006
Recording: 2006-4383 **Code:** C051
Assessed Value: \$77,660




PIN: 163520000300
Route: 000-0000-00
Seller: KIESAU FAMILY LIMITED PARTNERS
Address:
Map Area: FRANKVILLE TWP
Sale Price: \$1,144,032 **Date:** 11/1/2006
Recording: 2006-4383 **Code:** C051
Assessed Value: \$15,250


Winneshiek County Assessor
Public Sales Report with Photos

Thu, January 25, 2007 8:30:46 AM


Page 57




PIN: 163520000400
Route: 000-0000-00
Seller: KIESAU FAMILY LIMITED PARTNERS
Address:
Map Area: FRANKVILLE TWP
Sale Price: \$1,144,032 **Date:** 11/1/2006
Recording: 2006-4383 **Code:** C051
Assessed Value: \$28,700




PIN: 163520000500
Route: 000-0000-00
Seller: KIESAU FAMILY LIMITED PARTNERS
Address:
Map Area: FRANKVILLE TWP
Sale Price: \$1,144,032 **Date:** 11/1/2006
Recording: 2006-4383 **Code:** C051
Assessed Value: \$31,720




PIN: 163530000300
Route: 000-0000-00
Seller: KIESAU FAMILY LIMITED PARTNERS
Address:
Map Area: FRANKVILLE TWP
Sale Price: \$1,144,032 **Date:** 11/1/2006
Recording: 2006-4383 **Code:** C051
Assessed Value: \$29,050



PIN: 163530000500
Route: 000-0000-00
Seller: KIESAU FAMILY LIMITED PARTNERS
Address:
Map Area: FRANKVILLE TWP
Sale Price: \$1,144,032 **Date:** 11/1/2006
Recording: 2006-4383 **Code:** C051
Assessed Value: \$15,080



PIN: 163530000600
Route: 000-0000-00
Seller: KIESAU FAMILY LIMITED PARTNERS
Address:
Map Area: FRANKVILLE TWP
Sale Price: \$1,144,032 **Date:** 11/1/2006
Recording: 2006-4383 **Code:** C051
Assessed Value: \$11,970




PIN: 163540000200
Route: 000-0000-00
Seller: KIESAU FAMILY LIMITED PARTNERS
Address:
Map Area: FRANKVILLE TWP
Sale Price: \$1,144,032 **Date:** 11/1/2006
Recording: 2006-4383 **Code:** C051
Assessed Value: \$21,630


Winneshiek County Assessor
Public Sales Report with Photos

Thu, January 25, 2007 8:30:46 AM


Page 58




PIN: 163540000400
Route: 000-0000-00
Seller: KIESAU FAMILY LIMITED PARTNERS
Address:
Map Area: FRANKVILLE TWP
Sale Price: \$1,144,032 **Date:** 11/1/2006
Recording: 2006-4383 **Code:** C051
Assessed Value: \$2,090




PIN: 163630000300
Route: 000-0000-00
Seller: KIESAU FAMILY LIMITED PARTNERS
Address:
Map Area: FRANKVILLE TWP
Sale Price: \$1,144,032 **Date:** 11/1/2006
Recording: 2006-4383 **Code:** C051
Assessed Value: \$12,900




PIN: 091140000500
Route: 000-0000-00
Seller: VICK, BARBARA
Address:
Map Area: LINCOLN TWP
Sale Price: \$270,000 **Date:** 11/3/2006
Recording: 2006-4463 **Code:** C051
Assessed Value: \$18,730



PIN: 030910000200
Route: 000-0000-00
Seller: MILLER, FRANK R/RESIDUARY TR.
Address:
Map Area: HESPER TWP
Sale Price: \$331,650 **Date:** 11/6/2006
Recording: 2006-4479 **Code:** D019
Assessed Value: \$2,380



PIN: 030910000300
Route: 000-0000-00
Seller: MILLER, FRANK R/RESIDUARY TR.
Address:
Map Area: HESPER TWP
Sale Price: \$331,650 **Date:** 11/6/2006
Recording: 2006-4479 **Code:** D019
Assessed Value: \$6,430




PIN: 030910000400
Route: 000-0000-00
Seller: MILLER, FRANK R/RESIDUARY TR.
Address:
Map Area: HESPER TWP
Sale Price: \$331,650 **Date:** 11/6/2006
Recording: 2006-4479 **Code:** D019
Assessed Value: \$320


**Winneshiek County Assessor
Public Sales Report with Photos**

Thu, January 25, 2007 8:30:46 AM


Page 59




PIN: 132030001200
Route: 000-0000-00
Seller: TUPY, EVELYN TRUST #1
Address:
Map Area: SUMNER TWP
Sale Price: \$0 **Date:** 11/9/2006
Recording: 2006-4591 **Code:** D026
Assessed Value: \$15,500




PIN: 171420000100
Route: 000-0000-00
Seller: KRIENER, PAULINE
Address: 2993 140TH ST
Map Area: JACKSON TWP
Sale Price: \$224,000 **Date:** 11/9/2006
Recording: 2006-4507 **Code:** C017
Assessed Value: \$26,660




PIN: 171420000300
Route: 000-0000-00
Seller: KRIENER, PAULINE
Address:
Map Area: JACKSON TWP
Sale Price: \$224,000 **Date:** 11/9/2006
Recording: 2006-4507 **Code:** C017
Assessed Value: \$29,030



PIN: 171440000100
Route: 000-0000-00
Seller: KRIENER, PAULINE
Address:
Map Area: JACKSON TWP
Sale Price: \$224,000 **Date:** 11/9/2006
Recording: 2006-4507 **Code:** C017
Assessed Value: \$3,870



PIN: 171410000300
Route: 000-0000-00
Seller: KRIENER, PAULINE
Address:
Map Area: JACKSON TWP
Sale Price: \$224,000 **Date:** 11/9/2006
Recording: 2006-4507 **Code:** C017
Assessed Value: \$29,780




PIN: 171410000500
Route: 000-0000-00
Seller: KRIENER, PAULINE
Address:
Map Area: JACKSON TWP
Sale Price: \$224,000 **Date:** 11/9/2006
Recording: 2006-4507 **Code:** C017
Assessed Value: \$25,740


Winneshiek County Assessor
Public Sales Report with Photos

Thu, January 25, 2007 8:30:46 AM


Page 60




PIN: 171510000100
Route: 000-0000-00
Seller: KRIENER, PAULINE J.
Address:
Map Area: JACKSON TWP
Sale Price: \$224,000 **Date:** 11/9/2006
Recording: 2006-4507 **Code:** C017
Assessed Value: \$24,360




PIN: 171510000300
Route: 000-0000-00
Seller: KRIENER, PAULINE J.
Address:
Map Area: JACKSON TWP
Sale Price: \$224,000 **Date:** 11/9/2006
Recording: 2006-4507 **Code:** C017
Assessed Value: \$33,210




PIN: 131920000200
Route: 000-0000-00
Seller: TUPY, EVELYN TRUST #1
Address:
Map Area: SUMNER TWP
Sale Price: \$401,334 **Date:** 11/9/2006
Recording: 2006-5077 **Code:** D051
Assessed Value: \$28,120



PIN: 131920000400
Route: 000-0000-00
Seller: TUPY, EVELYN TRUST #1
Address:
Map Area: SUMNER TWP
Sale Price: \$401,334 **Date:** 11/9/2006
Recording: 2006-5077 **Code:** D051
Assessed Value: \$31,560



PIN: 131920000400
Route: 000-0000-00
Seller: TUPY, EVELYN TRUST #1
Address:
Map Area: SUMNER TWP
Sale Price: \$401,334 **Date:** 11/9/2006
Recording: 2006-5077 **Code:** D051
Assessed Value: \$31,560



PIN: 132010001200
Route: 000-0000-00
Seller: TUPY, EVELYN TRUST #1
Address:
Map Area: SUMNER TWP
Sale Price: \$401,334 **Date:** 11/9/2006
Recording: 2006-5077 **Code:** D051
Assessed Value: \$37,600

**Winneshiek County Assessor
Public Sales Report with Photos**

Thu, January 25, 2007 8:30:46 AM

Page 61

No Image Available

PIN: 150530000600
Route: 000-0000-00
Seller: ULRING, NANCY A. ALLEN, JANET M.
Address:
Map Area: SPRINGFIELD TWP
Sale Price: \$70,175 **Date:** 11/14/2006
Recording: 2006-4847 **Code:** D051
Assessed Value: \$13,110

No Image Available

PIN: 102020000800
Route: 000-0000-00
Seller: KNUTSON, TIM A. / TAMMY M.
Address:
Map Area: MADISON TWP
Sale Price: \$15,000 **Date:** 11/16/2006
Recording: 2006-4620 **Code:** D026
Assessed Value: \$2,450



PIN: 191520000800
Route: 000-000-000
Seller: MOELLERS, SYLVESTER
Address: 1398 CO RD W42
Map Area: MILITARY TWP
Sale Price: \$145,000 **Date:** 11/16/2006
Recording: 2006-4609 **Code:** C051
Assessed Value: \$87,600

No Image Available

PIN: 191045300200
Route: 000-0000-00
Seller: MOELLERS, SYLVESTER
Address:
Map Area: OASSIAN CORP-I
Sale Price: \$145,000 **Date:** 11/16/2006
Recording: 2006-4609 **Code:** C051
Assessed Value: \$810



PIN: 082930001200
Route: 000-000-000
Seller: MARTIN, KELLEY S.
Address: 1558 MANAWA TRAIL
Map Area: PLEASANT TWP
Sale Price: \$214,000 **Date:** 11/16/2006
Recording: 2006-4626 **Code:** D026
Assessed Value: \$87,660




PIN: 153140000500
Route: 000-000-000
Seller: HEMESATH, FRED J. HEMESATH, FRANCE
Address: 1623 220TH AVE
Map Area: SPRINGFIELD TWP
Sale Price: \$400,000 **Date:** 11/16/2006
Recording: 2006-4612 **Code:** D051
Assessed Value: \$105,880

Winneshiek County Assessor
Public Sales Report with Photos


Thu, January 25, 2007 8:30:46 AM

Page 62




No Image Available

PIN: 153140000100
Route: 000-0000-00
Seller: HEMESATH, FRED J. HEMESATH, FRANCESE
Address:
Map Area: SPRINGFIELD TWP
Sale Price: \$400,000 **Date:** 11/16/2006
Recording: 2006-4612 **Code:** D051
Assessed Value: \$30,900



No Image Available

PIN: 153140000200
Route: 000-0000-00
Seller: HEMESATH, FRED J. HEMESATH, FRANCESE
Address:
Map Area: SPRINGFIELD TWP
Sale Price: \$400,000 **Date:** 11/16/2006
Recording: 2006-4612 **Code:** D051
Assessed Value: \$30,340




No Image Available

PIN: 153140000300
Route: 000-0000-00
Seller: HEMESATH, FRED J. HEMESATH, FRANCESE
Address:
Map Area: SPRINGFIELD TWP
Sale Price: \$400,000 **Date:** 11/16/2006
Recording: 2006-4612 **Code:** D051
Assessed Value: \$30,890




PIN: 120520001300
Route: 000-000-000
Seller: BROGHAMER, DAVID / BRENDA
Address:
Map Area: GLENWOOD TWP
Sale Price: \$21,000 **Date:** 11/20/2006
Recording: 2006-4730 **Code:** D026
Assessed Value: \$29,310



No Image Available

PIN: 043330000800
Route: 000-000-000
Seller: ELLEFSON, LYNN R. ELLEFSON, ROGER E.
Address:
Map Area: HIGHLAND TWP
Sale Price: \$65,000 **Date:** 11/21/2006
Recording: 2006-4677 **Code:** D051
Assessed Value: \$3,900




No Image Available

PIN: 163510000400
Route: 000-0000-00
Seller: EGELAND, DOUGLAS A. EGELAND, MARY L
Address:
Map Area: FRANKVILLE TWP
Sale Price: \$444,000 **Date:** 11/21/2006
Recording: 2006-4704 **Code:** D051
Assessed Value: \$26,060


Winneshiek County Assessor
Public Sales Report with Photos

Thu, January 25, 2007 8:30:46 AM


Page 63




PIN: 163510000600
Route: 000-0000-00
Seller: EGELAND, DOUGLAS A. EGELAND, MARY L
Address:
Map Area: FRANKVILLE TWP
Sale Price: \$444,000 **Date:** 11/21/2006
Recording: 2006-4704 **Code:** D051
Assessed Value: \$26,800




PIN: 163510000900
Route: 000-0000-00
Seller: EGELAND, DOUGLAS A. EGELAND, MARY L
Address:
Map Area: FRANKVILLE TWP
Sale Price: \$444,000 **Date:** 11/21/2006
Recording: 2006-4704 **Code:** D051
Assessed Value: \$24,060



PIN: 163510001000
Route: 000-0000-00
Seller: EGELAND, DOUGLAS A. EGELAND, MARY L
Address:
Map Area: FRANKVILLE TWP
Sale Price: \$444,000 **Date:** 11/21/2006
Recording: 2006-4704 **Code:** D051
Assessed Value: \$25,960



PIN: 162720000100
Route: 000-0000-00
Seller: GRINNA, OLIVE B.
Address:
Map Area: FRANKVILLE TWP
Sale Price: \$185,000 **Date:** 11/29/2006
Recording: 2006-4818 **Code:** C017
Assessed Value: \$30,570



PIN: 162720000300
Route: 000-0000-00
Seller: GRINNA, OLIVE B.
Address:
Map Area: FRANKVILLE TWP
Sale Price: \$185,000 **Date:** 11/29/2006
Recording: 2006-4818 **Code:** C017
Assessed Value: \$27,190



PIN: 190240001400
Route: 000-000-000
Seller: MILLER, DENNIS J. / JEANETTE E.
Address: 1778 SAND RD
Map Area: MILITARY TWP
Sale Price: \$200,000 **Date:** 11/30/2006
Recording: 2006-4811 **Code:** D026
Assessed Value: \$116,820

Winneshiek County Assessor
Public Sales Report with Photos

Thu, January 25, 2007 8:30:46 AM

Page 64

No Image Available

PIN: 132010000200
Route: 000-0000-00
Seller: STALEY, BENJAMIN
Address:
Map Area: SUMNER TWP
Sale Price: \$13,200 **Date:** 12/4/2006
Recording: 2006-4866 **Code:** D051
Assessed Value: \$2,540



PIN: 170210000100
Route: 000-000-000
Seller: LOESCH, DANIEL JOHN
Address: 3037 160TH ST
Map Area: JACKSON TWP
Sale Price: \$235,000 **Date:** 12/4/2006
Recording: 2006-4845 **Code:** D019
Assessed Value: \$37,760

No Image Available

PIN: 170210000300
Route: 000-0000-00
Seller: LOESCH, DANIEL JOHN
Address:
Map Area: JACKSON TWP
Sale Price: \$235,000 **Date:** 12/4/2006
Recording: 2006-4845 **Code:** D019
Assessed Value: \$28,450



PIN: 032420000601
Route: 000-000-000
Seller: RILLING, ELLEN J
Address: 3672 173RD AVE
Map Area: HESPER TWP
Sale Price: \$100,000 **Date:** 12/7/2006
Recording: 2006-5167 **Code:** D051
Assessed Value: \$58,900

No Image Available

PIN: 131430000400
Route: 000-0000-00
Seller: MIKOTA, GERALD & LINDA
Address:
Map Area: SUMNER TWP
Sale Price: \$116,250 **Date:** 12/8/2006
Recording: 2006-5044 **Code:** D051
Assessed Value: \$2,510


No Image Available

PIN: 131540000500
Route: 000-0000-00
Seller: MIKOTA, GERALD & LINDA
Address:
Map Area: SUMNER TWP
Sale Price: \$116,250 **Date:** 12/8/2006
Recording: 2006-5044 **Code:** D051
Assessed Value: \$24,100


Winneshiek County Assessor
Public Sales Report with Photos

Thu, January 25, 2007 8:30:46 AM


Page 65




PIN: 132220000200
Route: 000-0000-00
Seller: MIKOTA, GERALD & LINDA
Address:
Map Area: SUMNER TWP
Sale Price: \$116,250 **Date:** 12/8/2006
Recording: 2006-5044 **Code:** D051
Assessed Value: \$23,510




PIN: 131540000500
Route: 000-0000-00
Seller: MIKOTA, LAWRENCE & ANGELA
Address:
Map Area: SUMNER TWP
Sale Price: \$116,250 **Date:** 12/12/2006
Recording: 2006-5043 **Code:** D051
Assessed Value: \$24,100




PIN: 132220000200
Route: 000-0000-00
Seller: MIKOTA, LAWRENCE & ANGELA
Address:
Map Area: SUMNER TWP
Sale Price: \$116,250 **Date:** 12/12/2006
Recording: 2006-5043 **Code:** D051
Assessed Value: \$23,510



PIN: 082120000600
Route: 000-000-000
Seller: HOVEY, WALTER M
Address:
Map Area: PLEASANT TWP
Sale Price: \$318,000 **Date:** 12/13/2006
Recording: 2006-5013 **Code:** D051
Assessed Value: \$15,260



PIN: 082120000200
Route: 000-0000-00
Seller: HOVEY, WALTER M
Address:
Map Area: PLEASANT TWP
Sale Price: \$318,000 **Date:** 12/13/2006
Recording: 2006-5013 **Code:** D051
Assessed Value: \$12,300




PIN: 082120000300
Route: 000-0000-00
Seller: HOVEY, WALTER M
Address:
Map Area: PLEASANT TWP
Sale Price: \$318,000 **Date:** 12/13/2006
Recording: 2006-5013 **Code:** D051
Assessed Value: \$6,120


Winneshiek County Assessor
Public Sales Report with Photos

Thu, January 25, 2007 8:30:46 AM


Page 66




PIN: 082210000600
Route: 000-0000-00
Seller: HOVEY, WALTER M
Address:
Map Area: PLEASANT TWP
Sale Price: \$318,000 **Date:** 12/13/2006
Recording: 2006-5013 **Code:** D051
Assessed Value: \$16,740




PIN: 082210000800
Route: 000-0000-00
Seller: HOVEY, WALTER M
Address:
Map Area: PLEASANT TWP
Sale Price: \$318,000 **Date:** 12/13/2006
Recording: 2006-5013 **Code:** D051
Assessed Value: \$11,390




PIN: 051310000600
Route: 000-0000-00
Seller: MAJESTIC PROPERTIES, LLC
Address:
Map Area: ORLEANS TWP
Sale Price: \$292,639 **Date:** 12/14/2006
Recording: 2006-5028 **Code:** D051
Assessed Value: \$54,840



PIN: 132110001100
Route: 000-0000-00
Seller: MOUDRY, HAZEL
Address:
Map Area: SUMNER TWP
Sale Price: \$210,000 **Date:** 12/18/2006
Recording: 2006-2152 **Code:** D051
Assessed Value: \$31,820



PIN: 132130000800
Route: 000-0000-00
Seller: MOUDRY, HAZEL
Address:
Map Area: SUMNER TWP
Sale Price: \$210,000 **Date:** 12/18/2006
Recording: 2006-5152 **Code:** D051
Assessed Value: \$25,810



PIN: 192030000800
Route: 000-0000-00
Seller: SCHISSEL, NICHOLAS L
Address:
Map Area: MILITARY TWP
Sale Price: \$35,000 **Date:** 12/22/2006
Recording: 2007-32 **Code:** D051
Assessed Value: \$6,640

**Winneshiek County Assessor
Public Sales Report with Photos**

Thu, January 25, 2007 8:30:46 AM

Page 67

No Image Available

PIN: 130130000500
Route: 000-0000-00
Seller: JOHNSON, PHILLIP J & KATHLEEN M
Address:
Map Area: SUMNER TWP
Sale Price: \$170,000 **Date:** 12/22/2006
Recording: 2007-8 **Code:** D051
Assessed Value: \$15,310

No Image Available

PIN: 130130000600
Route: 000-0000-00
Seller: JOHNSON, PHILLIP J & KATHLEEN M
Address:
Map Area: SUMNER TWP
Sale Price: \$170,000 **Date:** 12/22/2006
Recording: 2007-8 **Code:** D051
Assessed Value: \$7,960



PIN: 112920000400
Route: 000-000-000
Seller: HOVEY, WALTER M
Address: 2388 US HWY 52
Map Area: DECORAH TWP
Sale Price: \$220,000 **Date:** 12/26/2006
Recording: 2006-5161 **Code:** D051
Assessed Value: \$60,380

No Image Available

PIN: 112920000300
Route: 000-0000-00
Seller: HOVEY, WALTER M
Address:
Map Area: DECORAH TWP
Sale Price: \$220,000 **Date:** 12/26/2006
Recording: 2006-5161 **Code:** D051
Assessed Value: \$2,230


No Image Available

PIN: 112920000700
Route: 000-0000-00
Seller: HOVEY, WALTER M
Address:
Map Area: DECORAH TWP
Sale Price: \$220,000 **Date:** 12/26/2006
Recording: 2006-5161 **Code:** D051
Assessed Value: \$6,400


No Image Available

PIN: 112920000800
Route: 000-0000-00
Seller: HOVEY, WALTER M
Address:
Map Area: DECORAH TWP
Sale Price: \$220,000 **Date:** 12/26/2006
Recording: 2006-5161 **Code:** D051
Assessed Value: \$19,000


**Winneshiek County Assessor
Public Sales Report with Photos**




PIN: 022830000100
Route: 000-000-000
Seller: SEXTON, JEROME T & JAMES G
Address:
Map Area: BURR OAK TWP
Sale Price: \$378,000 **Date:** 12/30/2006
Recording: 2007-16 **Code:** D051
Assessed Value: \$26,090




PIN: 022830000400
Route: 000-0000-00
Seller: SEXTON, JEROME T & JAMES G
Address:
Map Area: BURR OAK TWP
Sale Price: \$378,000 **Date:** 12/30/2006
Recording: 2007-16 **Code:** D051
Assessed Value: \$16,930



PIN: 022830000600
Route: 000-0000-00
Seller: SEXTON, JEROME T & JAMES G
Address:
Map Area: BURR OAK TWP
Sale Price: \$378,000 **Date:** 12/30/2006
Recording: 2007-16 **Code:** D051
Assessed Value: \$18,670



PIN: 022830000800
Route: 000-0000-00
Seller: SEXTON, JEROME T & JAMES G
Address:
Map Area: BURR OAK TWP
Sale Price: \$378,000 **Date:** 12/30/2006
Recording: 2007-16 **Code:** D051
Assessed Value: \$10,910



PIN: 151710000400
Route: 000-0000-00
Seller: LIEN, ROBERT E
Address:
Map Area: SPRINGFIELD TWP
Sale Price: \$407,000 **Date:** 12/30/2006
Recording: 2007-11 **Code:** C051
Assessed Value: \$14,740




PIN: 151820000500
Route: 000-000-000
Seller: LIEN, ROBERT E
Address: 2148 187TH ST
Map Area: SPRINGFIELD TWP
Sale Price: \$407,000 **Date:** 12/30/2006
Recording: 2007-11 **Code:** C051
Assessed Value: \$122,670


Winneshiek County Assessor
Public Sales Report with Photos

Thu, January 25, 2007 8:30:46 AM


Page 69




PIN: 151730000100
Route: 000-0000-00
Seller: LIEN, ROBERT E
Address:
Map Area: SPRINGFIELD TWP
Sale Price: \$407,000 **Date:** 12/30/2006
Recording: 2007-11 **Code:** C051
Assessed Value: \$15,800




PIN: 151730000300
Route: 000-0000-00
Seller: LIEN, ROBERT E
Address:
Map Area: SPRINGFIELD TWP
Sale Price: \$407,000 **Date:** 12/30/2006
Recording: 2007-11 **Code:** C051
Assessed Value: \$8,560




PIN: 151820000400
Route: 000-0000-00
Seller: LIEN, ROBERT E
Address:
Map Area: SPRINGFIELD TWP
Sale Price: \$407,000 **Date:** 12/30/2006
Recording: 2007-11 **Code:** C051
Assessed Value: \$22,200



PIN: 151840000300
Route: 000-0000-00
Seller: LIEN, ROBERT E
Address:
Map Area: SPRINGFIELD TWP
Sale Price: \$407,000 **Date:** 12/30/2006
Recording: 2007-11 **Code:** C051
Assessed Value: \$14,300



PIN: 090120000500
Route: 000-0000-00
Seller: BERGAN, CARL & RHONDA L
Address:
Map Area: LINCOLN TWP
Sale Price: \$68,866 **Date:** 1/5/2007
Recording: 2007-87 **Code:** D051
Assessed Value: \$19,220



PIN: 081440000600
Route: 000-0000-00
Seller: SAMUELSON, JERRY JOE
Address: 1199 SATTRE RIDGE RD
Map Area: PLEASANT TWP
Sale Price: \$140,000 **Date:** 1/8/2007
Recording: 2007-98 **Code:** D051
Assessed Value: \$33,070

Winneshiek County Assessor
Public Sales Report with Photos

Thu, January 25, 2007 8:30:46 AM

Page 70

No Image Available

PIN: 131430000400

Route: 000-0000-00

Seller: MIKOTA, LAWRENCE & ANGELA

Address:

Map Area: SUMNER TWP

Sale Price: \$116,250 **Date:** 12/12/2007

Recording: 2007-8 **Code:** D051

Assessed Value: \$2,510